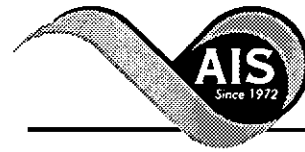




* 0 0 B R E A K 0 0 *



**ADVANCED
IMAGING
SYSTEMS**

An Information
Management Company

www.aisimc.com

City of Charlotte – Planning Dept. Scanning Rezoning Files

Petition # _____

Document type:

- Applications
- Correspondence
- Department Comments
- Land Use Consistency
 - Mail Info
 - Mapping
 - Other
- Site Plans



* 0 0 B R E A K 0 0 *

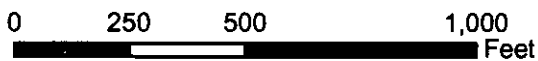
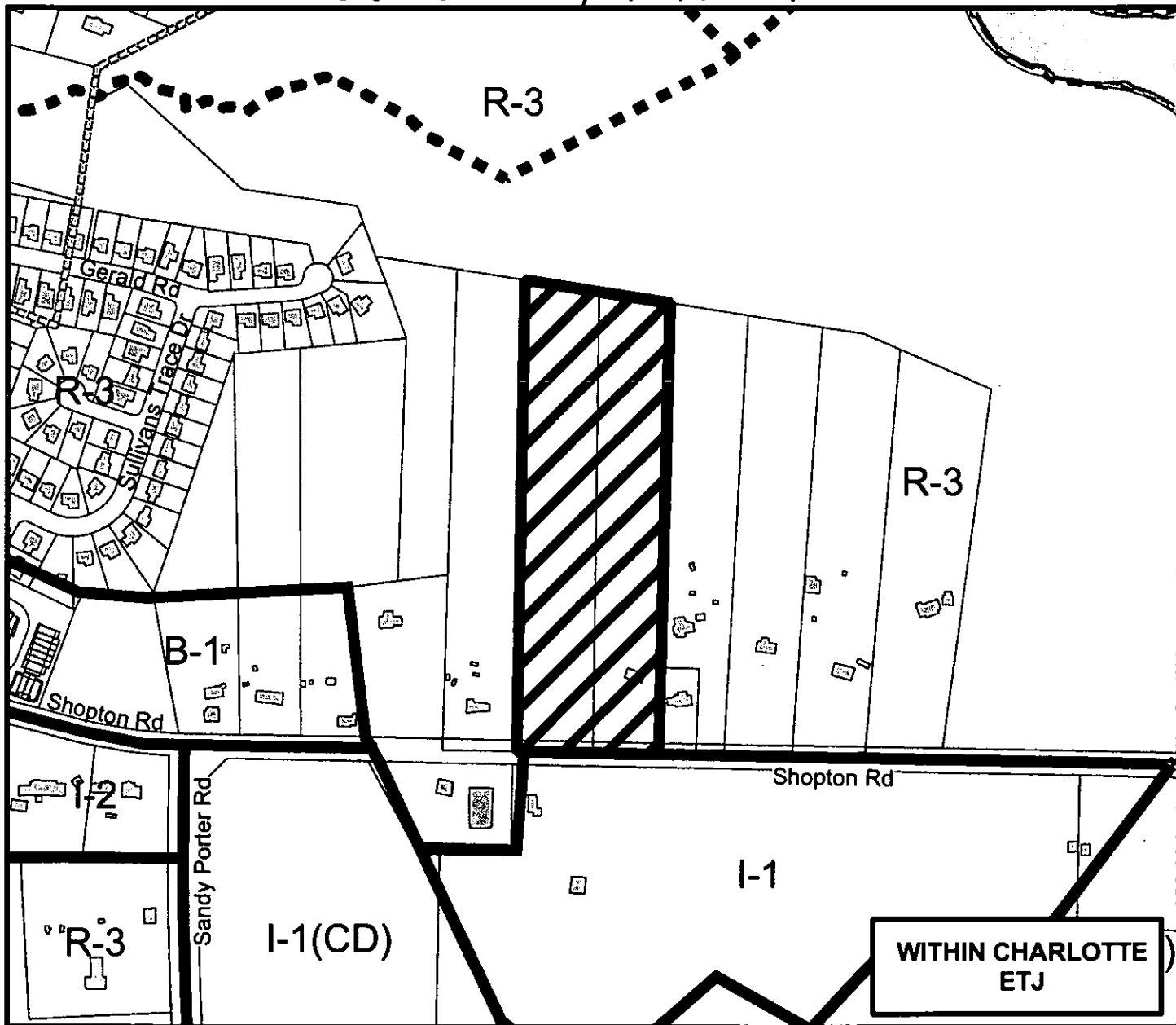
Petition #: **2006-004**

Petitioner: Terri and Stephen McGirt

Zoning Classification (Existing): R-3
(Single-family Residential, up to 3 dwelling units per acre)

Zoning Classification (Requested): I-1 (CD)
(Light Industrial, Conditional)

Acreage & Location : Approximately 10.47 acres located north Shopton Rd.
east of Sandy Porter Rd.



Zoning Map #(s) **128**

Map Produced by the
Charlotte-Mecklenburg Planning Commission
10-28-2005

