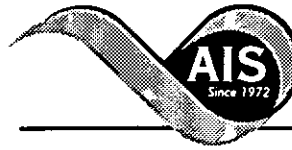




* 0 0 B R E A K 0 0 *



**ADVANCED
IMAGING
SYSTEMS**

www.aisimc.com

An Information
Management Company

City of Charlotte – Planning Dept. Scanning Rezoning Files

Petition # _____

Document type:

- Applications
- Correspondence
- Department Comments
- Land Use Consistency
 - Mail Info
 - Mapping
 - Other
- Site Plans



* 0 0 B R E A K 0 0 *

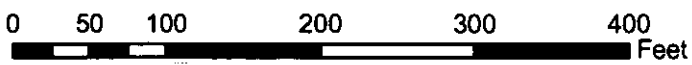
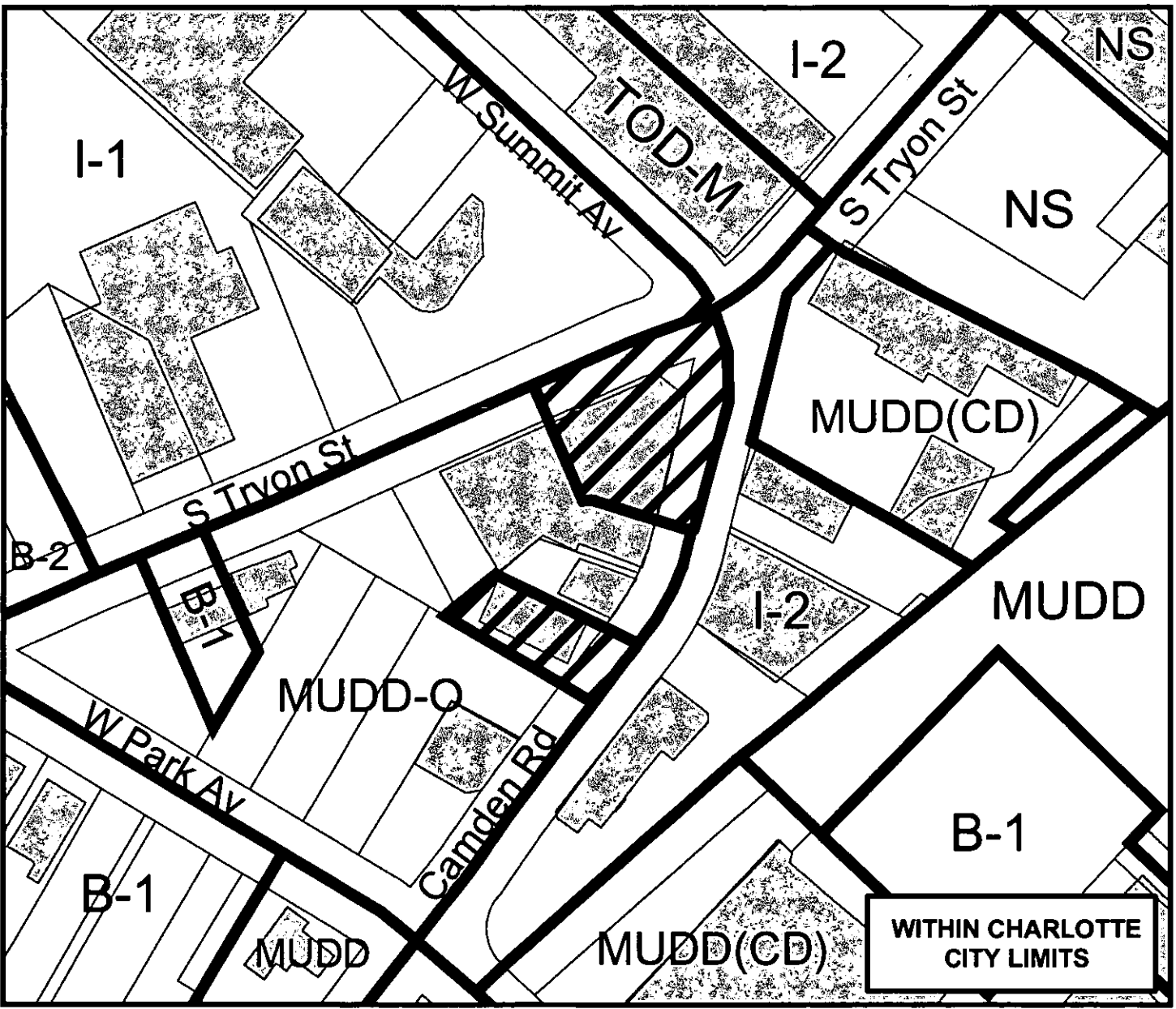
Petition #: **2006-010**

Petitioner: Charlotte Mecklenburg Planning Commission

Zoning Classification (Existing): I-2
(General Industrial)

Zoning Classification (Requested): TOD-M
(Transit Oriented Development, Mixed-use)

Acreeage & Location : Approximately 0.31 acres located west of Camden Rd and southeast of S Tryon St



Zoning Map #(s) **110**

Map Produced by the
Charlotte-Mecklenburg Planning Commission
10-18-2005



	Requested TOD-M from I-2		Fema Flood Plain
	Existing Building Footprints		Lakes and Ponds
	Existing Zoning Boundaries		Creeks and Streams
	Charlotte City Limits		