




* 0 0 B R E A K 0 0 *



**ADVANCED
IMAGING
SYSTEMS**

An Information
Management Company

www.aisimc.com

City of Charlotte – Planning Dept. Scanning Rezoning Files

Petition # _____

Document type:

- Applications
- Correspondence
- Department Comments
- Land Use Consistency
 - Mail Info
 - Mapping
 - Other
- Site Plans



* 0 0 B R E A K 0 0 *

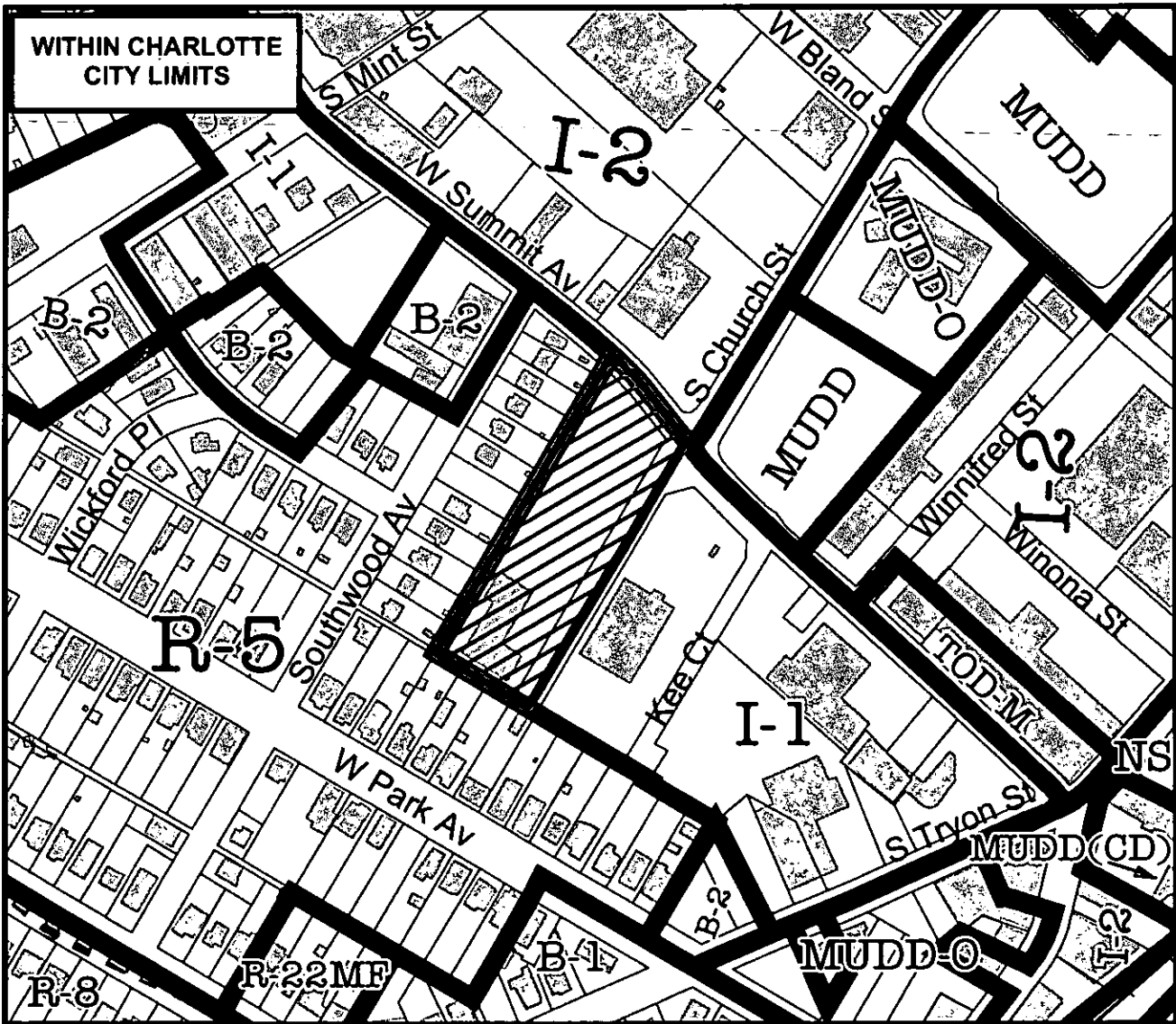
Petition #: **2006-089**

Petitioner: The Boulevard @ 1500 S. Church LLC

Zoning Classification (Existing): I-1 (Light industrial)

Zoning Classification (Requested): MUDD-O
(Mixed-use development district, optional)

Acreage & Location : Approximately 1.855 acres located on the west side of S. Church Street south of W. Summit Avenue



Zoning Map #(s) **102**

Map Produced by the
Charlotte-Mecklenburg Planning Commission
04-25-2006



	Requested MUDD-O from I-1		FEMA flood plain
	Existing Building Footprints		Lakes and Ponds
	Existing Zoning Boundaries		Creeks and Streams
	Charlotte City Limits		

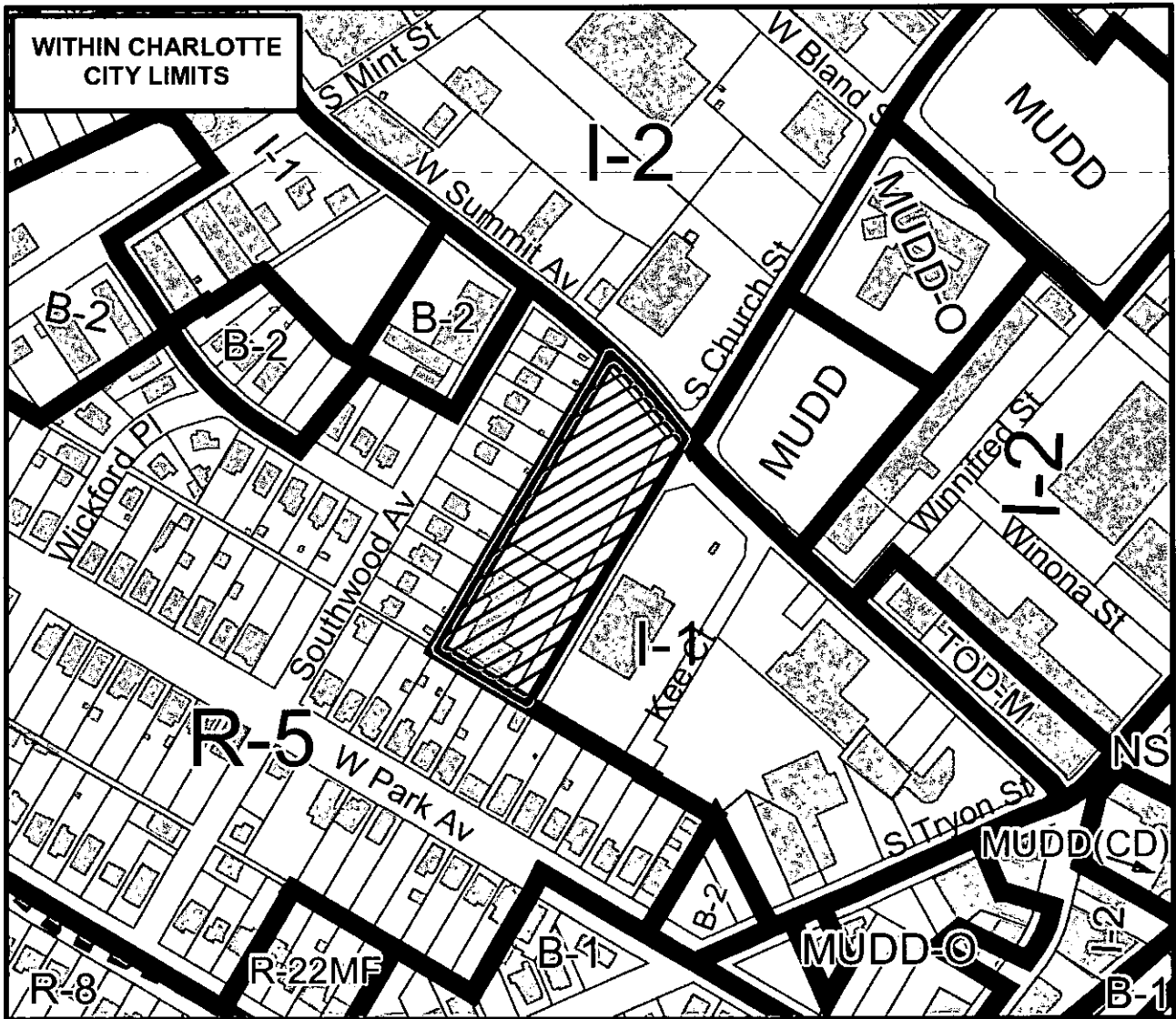
Petition #: **2006-089**

Petitioner: The Boulevard @ 1500 S. Church LLC

Zoning Classification (Existing): I-1 (Light industrial)

Zoning Classification (Requested): MUDD (CD)
(Mixed-use development district, Conditional)

Acres & Location : Approximately 1.855 acres located on the west side of S. Church Street south of W. Summit Avenue



0 125 250 500 750 1,000 Feet

Zoning Map #(s) **102**

Map Produced by the
Charlotte-Mecklenburg Planning Commission
07-05-2006



	Requested MUDD (CD) from I-1
	Existing Building Footprints
	FEMA flood plain
	Existing Zoning Boundaries
	Lakes and Ponds
	Charlotte City Limits
	Creeks and Streams