




* 0 0 B R E A K 0 0 *



**ADVANCED
IMAGING
SYSTEMS**

An Information
Management Company

www.aisimc.com

City of Charlotte – Planning Dept. Scanning Rezoning Files

Petition # _____

Document type:

- Applications
- Correspondence
- Department Comments
- Land Use Consistency
 - Mail Info
 - Mapping
 - Other
 - Site Plans



* 0 0 B R E A K 0 0 *

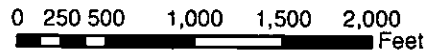
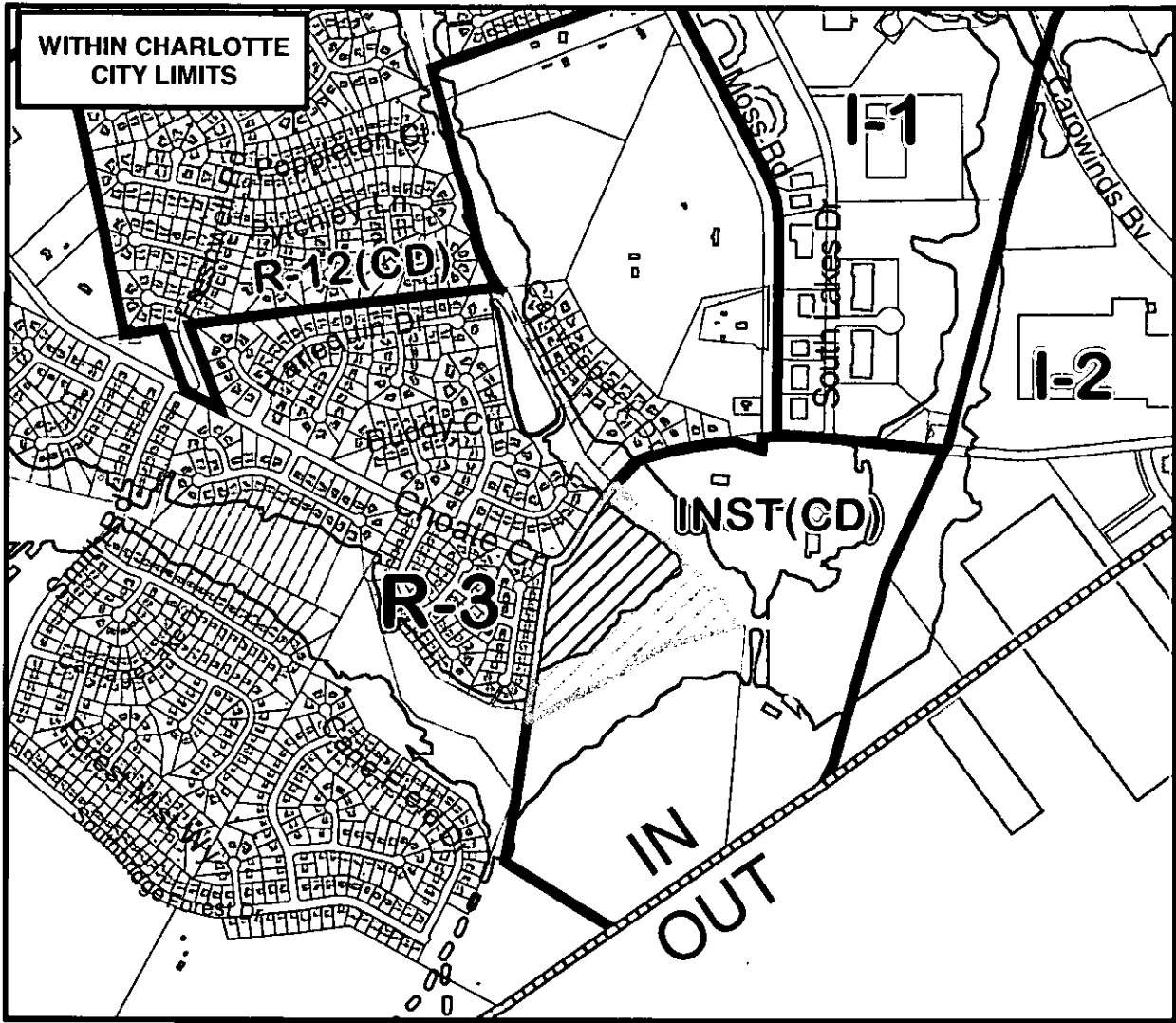
Petition #: **2006-142**

Petitioner: Gordon-Conwell Theological Seminary

Zoning Classification (Existing): INST(CD)
(Institutional, Conditional)

Zoning Classification (Requested): INST(CD) S.P.A.
(Institutional, Conditional, Site Plan Amendment)

Acreeage & Location : Approximately 19.3 acres located on the south side of Choate Circle west of Moss Road.



Zoning Map #(s) **170**

Map Produced by the
Charlotte-Mecklenburg Planning Commission
08-03-2006



	Requested INST(CD) S.P.A. from INST(CD)		FEMA flood plain
	Existing Building Footprints		Watershed
	Existing Zoning Boundaries		Lakes and Ponds
	Charlotte City Limits		Creeks and Streams