




* 0 0 B R E A K 0 0 *



**ADVANCED
IMAGING
SYSTEMS**

www.aisimc.com

An Information
Management Company

City of Charlotte – Planning Dept. Scanning Rezoning Files

Petition # _____

Document type:

- Applications
- Correspondence
- Department Comments
- Land Use Consistency
 - Mail Info
 - Mapping
 - Other
- Site Plans



* 0 0 B R E A K 0 0 *


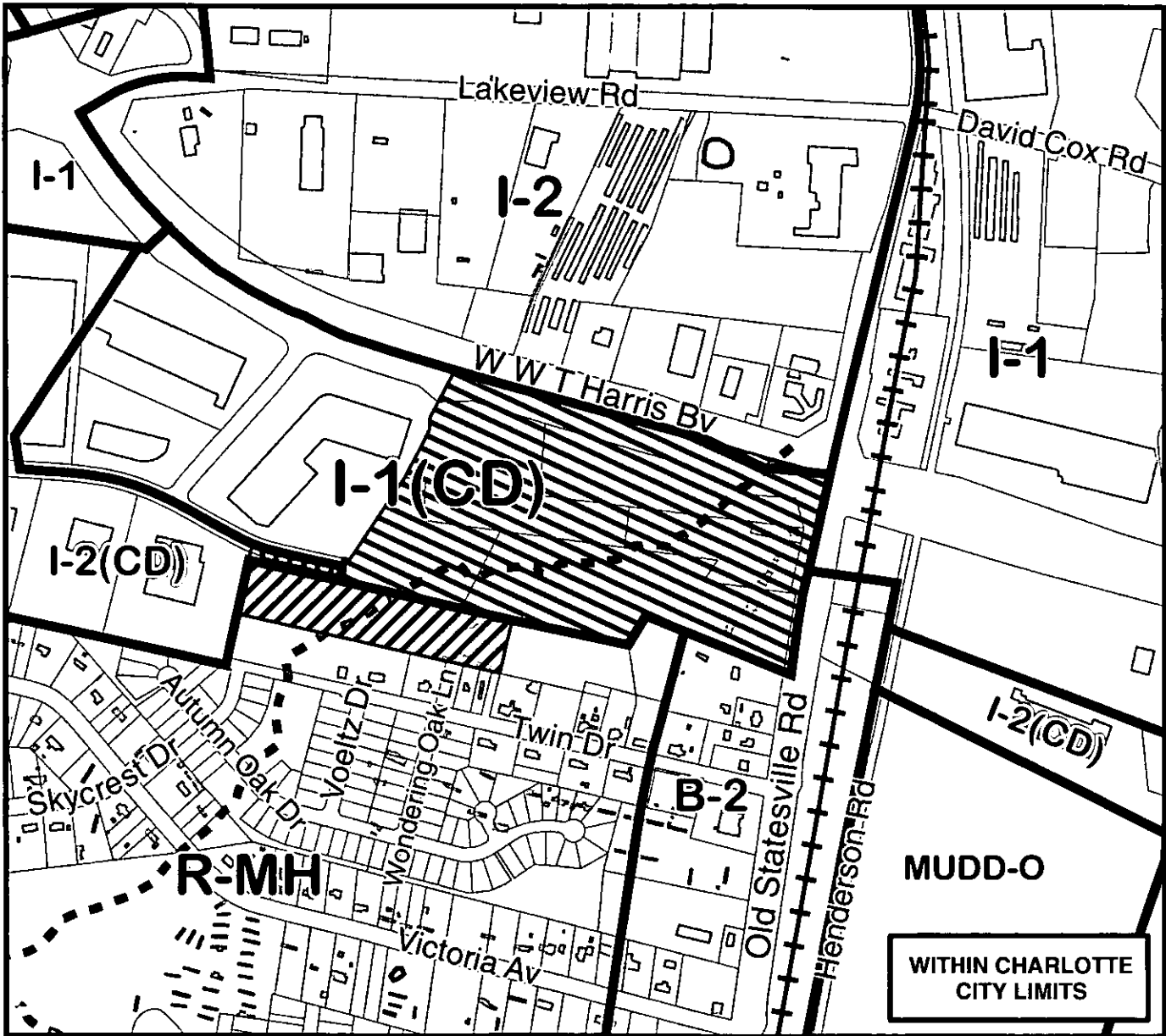
Petition #: **2007-101**

Petitioner: Dhaliwal Mac, LLC

Zoning Classification (Existing): I-1(CD), I-2(CD) and R-MH
(Light Industrial, Conditional; General Industrial, Conditional and Manufactured Housing)

Zoning Classification (Requested): CC
(Commercial Center)

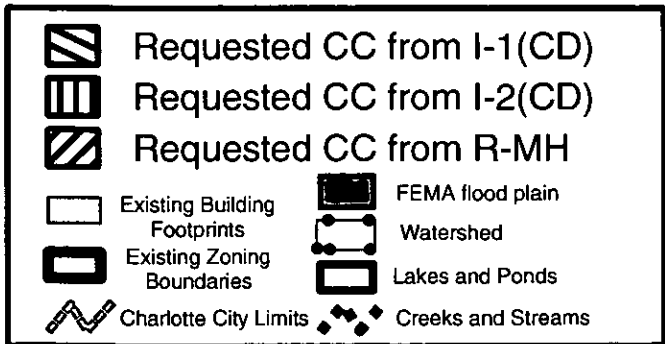
Acreage & Location : Approximately 26.85 acres located on the southwest corner of W W T Harris Boulevard and Old Statesville Road.



Zoning Map #(s) **51**



Map Produced by the
Charlotte-Mecklenburg Planning Department
01-28-2008



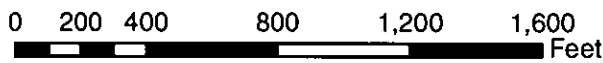
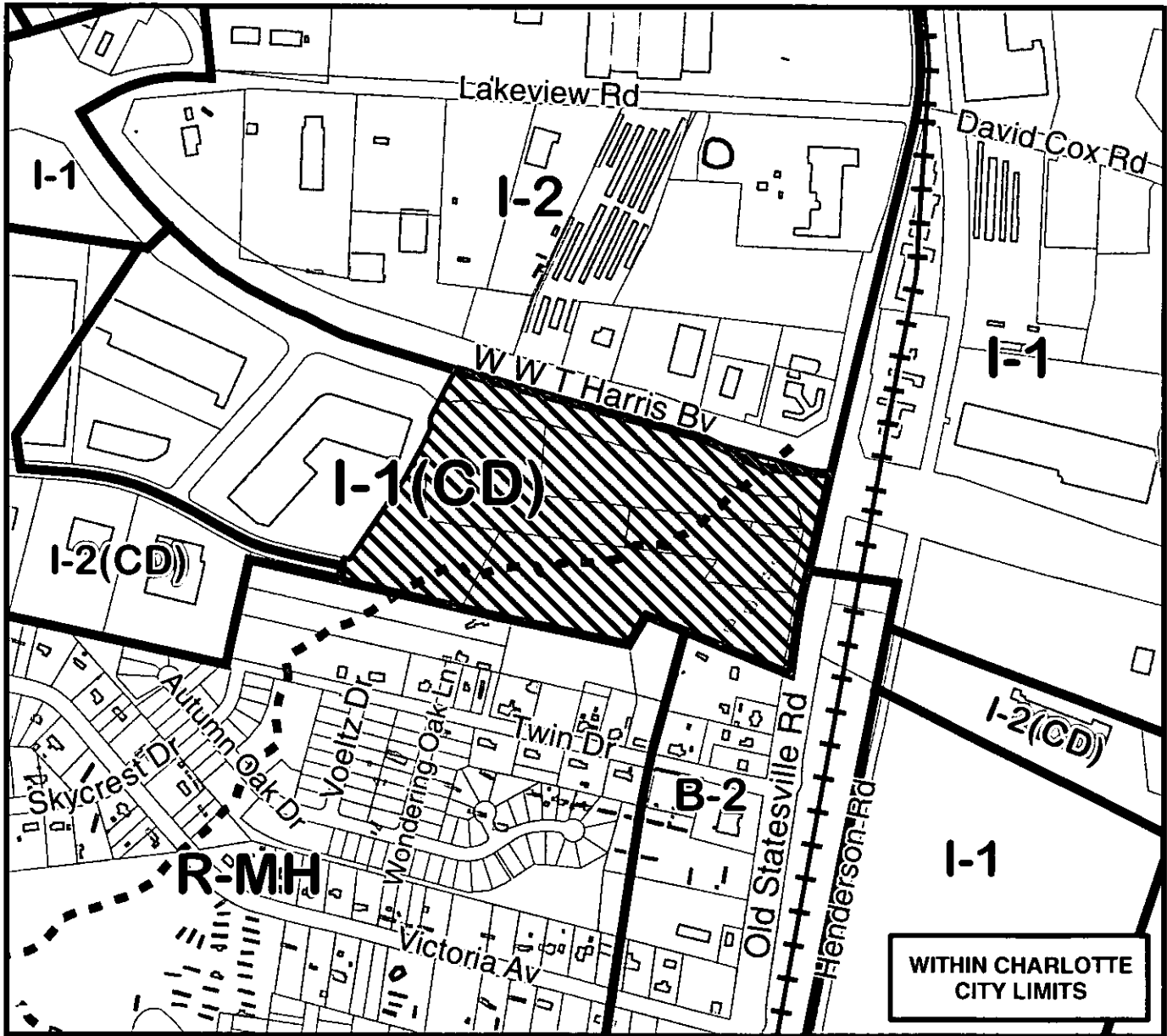
Petition #: **2007-101**

Petitioner: Dhaliwal Mac, LLC

Zoning Classification (Existing): I-1(CD)
(Light Industrial, Conditional)

Zoning Classification (Requested): I-1(CD) S.P.A.
(Light Industrial, Conditional, Site Plan Amendment)

Acreeage & Location : Approximately 22.00 acres located on the southwest corner of W W T Harris Boulevard and Old Statesville Road.



Zoning Map #(s) **51**



Map Produced by the
Charlotte-Mecklenburg Planning Department
05-09-2007

