




* 0 0 B R E A K 0 0 *



**ADVANCED
IMAGING
SYSTEMS**

www.aisimc.com

An Information
Management Company

City of Charlotte – Planning Dept. Scanning Rezoning Files

Petition # _____

Document type:

- Applications
- Correspondence
- Department Comments
- Land Use Consistency
 - Mail Info
 - Mapping
 - Other
- Site Plans



* 0 0 B R E A K 0 0 *

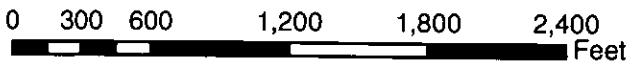
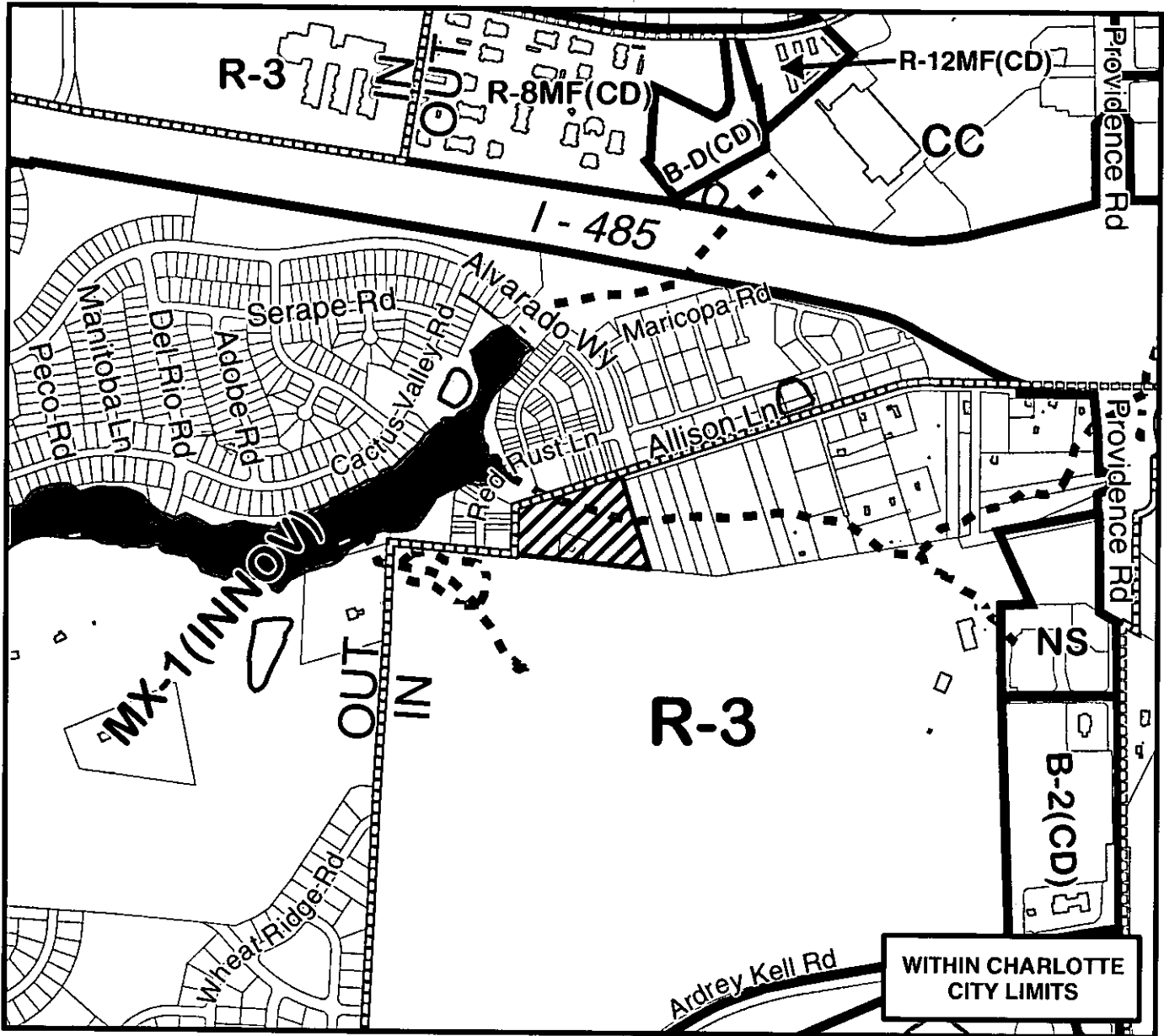
Petition #: **2007-105**

Petitioner: Pebble Creek, LLC

Zoning Classification (Existing): R-3
(Single-Family Residential, up to 3 dwelling units per acre)

Zoning Classification (Requested): R-8MF(CD)
(Multi-Family Residential, up to 8 dwelling units per acre)

Acreage & Location : Approximately 5.34 acres located on the southwest corner of Allison Lane and Alvarado Way.



Zoning Map #(s) **181**



Map Produced by the
Charlotte-Mecklenburg Planning Department
05-31-2007

