




* 0 0 B R E A K 0 0 *



**ADVANCED
IMAGING
SYSTEMS**

www.aisimc.com

An Information
Management Company

City of Charlotte – Planning Dept. Scanning Rezoning Files

Petition # _____

Document type:

- Applications
- Correspondence
- Department Comments
- Land Use Consistency
 - Mail Info
 - Mapping
 - Other
- Site Plans



* 0 0 B R E A K 0 0 *

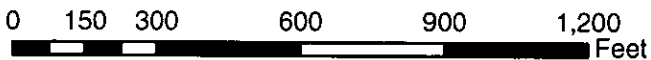
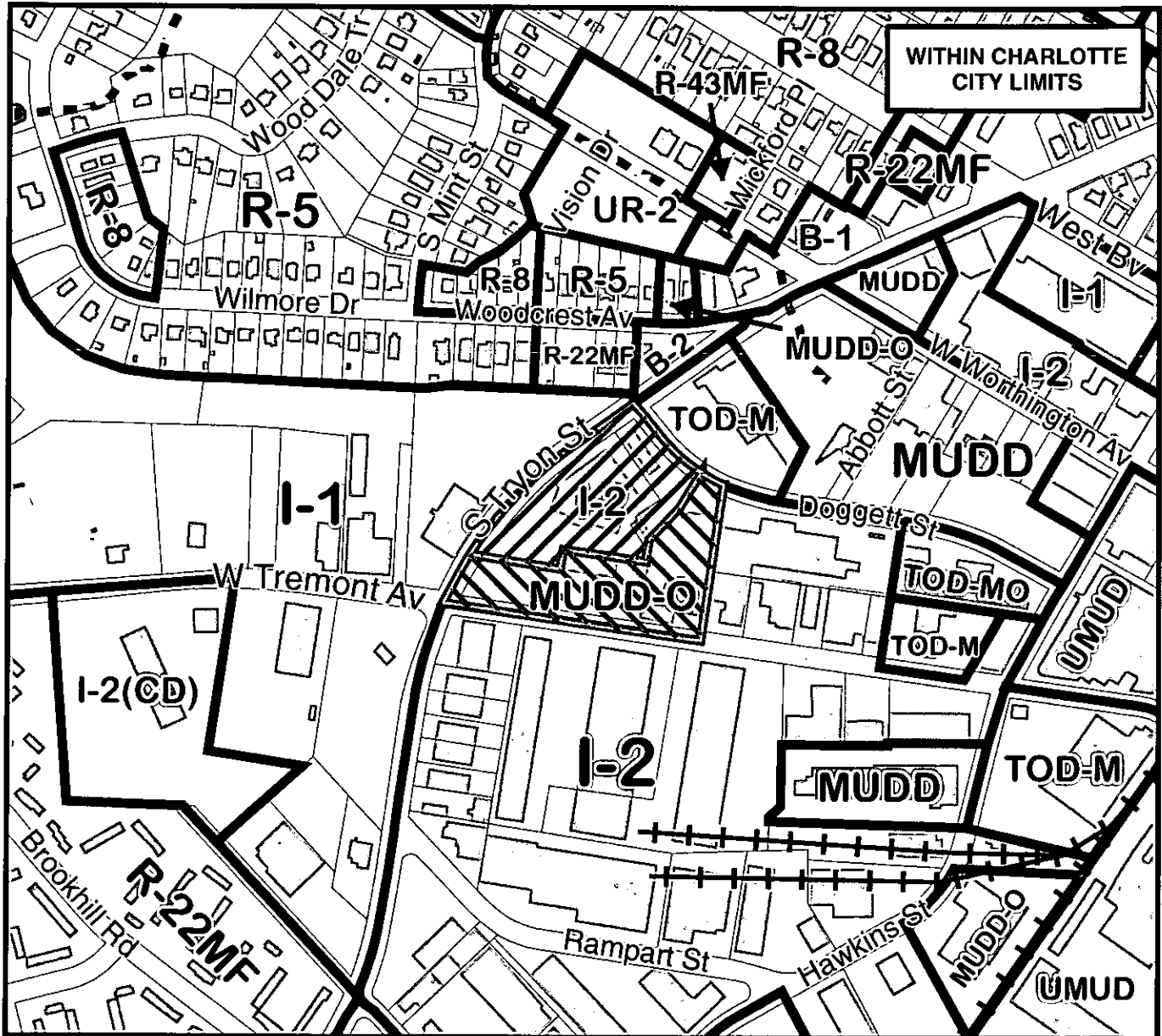
Petition #: **2007-124**

Petitioner: Charlotte-Mecklenburg Planning Commission

Zoning Classification (Existing): I-2 and MUDD-O
(General Industrial and Mixed-Use Development District, Optional)

Zoning Classification (Requested): TOD-M
(Transit Oriented Development, Mixed-Use)

Acreeage & Location : Approximately 4.59 acres located on the northeast corner of S Tryon Street and W Tremont Avenue.



Zoning Map #(s) **103,110**



Map Produced by the
Charlotte-Mecklenburg Planning Department
07-11-2007

	Requested TOD-M from I-2		FEMA flood plain
	Requested TOD-M from MUDD-O		Watershed
	Existing Building Footprints		Lakes and Ponds
	Existing Zoning Boundaries		Creeks and Streams
	Charlotte City Limits		