



* 0 0 B R E A K 0 0 *



**ADVANCED
IMAGING
SYSTEMS**

www.aisimc.com

An Information
Management Company

City of Charlotte – Planning Dept. Scanning Rezoning Files

Petition # _____

Document type:

- Applications
- Correspondence
- Department Comments
- Land Use Consistency
 - Mail Info
 - Mapping
 - Other
- Site Plans



* 0 0 B R E A K 0 0 *

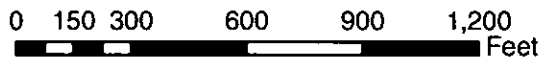
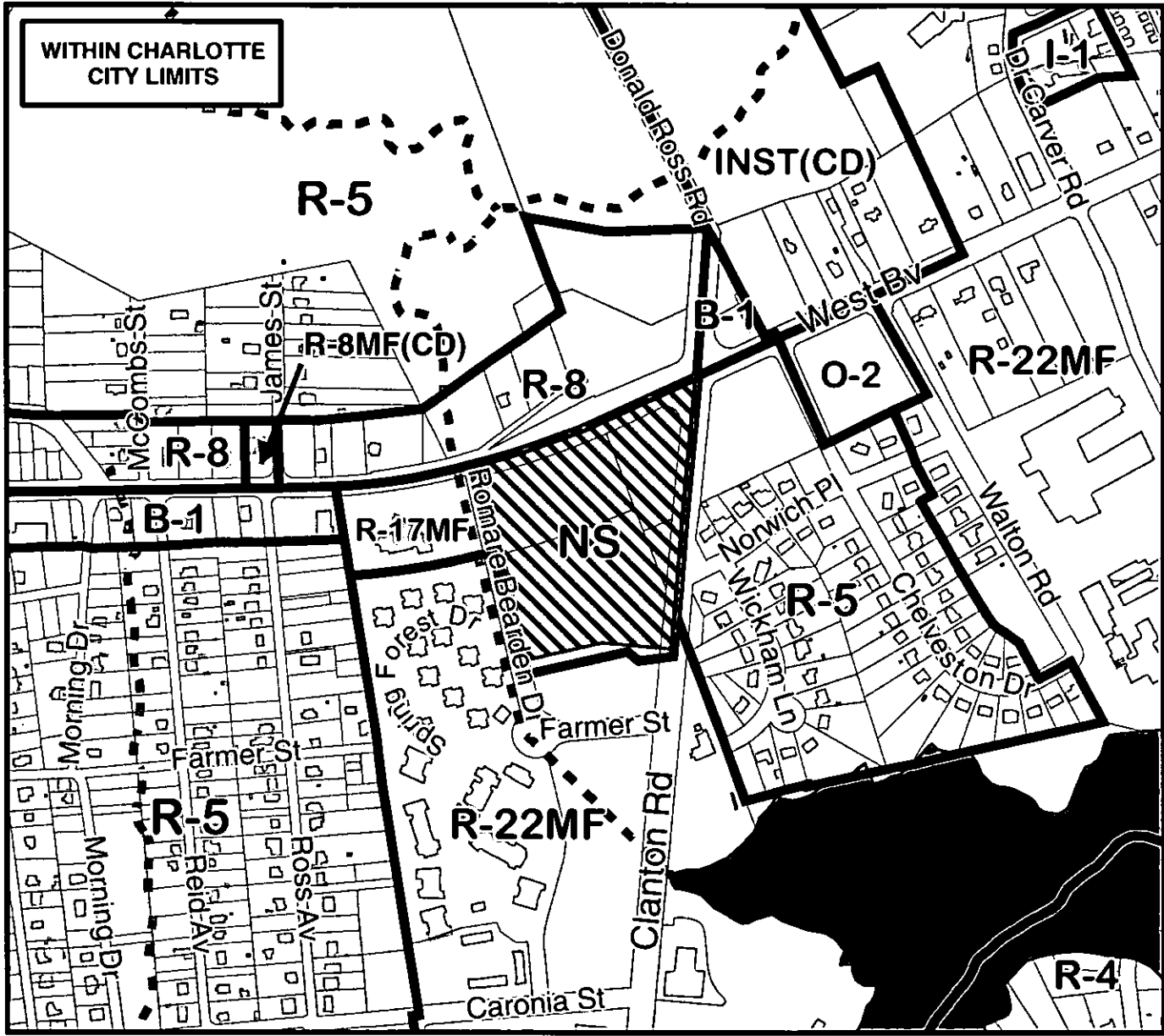
Petition #: **2007-134**

Petitioner: Charlotte Housing Authority

Zoning Classification (Existing): NS
(Neighborhood Services)

Zoning Classification (Requested): O-2(CD)
(Office, Conditional)

Acreeage & Location : Approximately 7.75 acres located on the southwest corner of West Boulevard and Clanton Road.



Zoning Map #(s) **103,110**



Map Produced by the
Charlotte-Mecklenburg Planning Department
09-20-2007

	Requested O-2(CD) from NS		FEMA flood plain
	Existing Building Footprints		Watershed
	Existing Zoning Boundaries		Lakes and Ponds
	Charlotte City Limits		Creeks and Streams

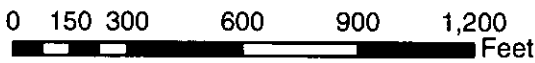
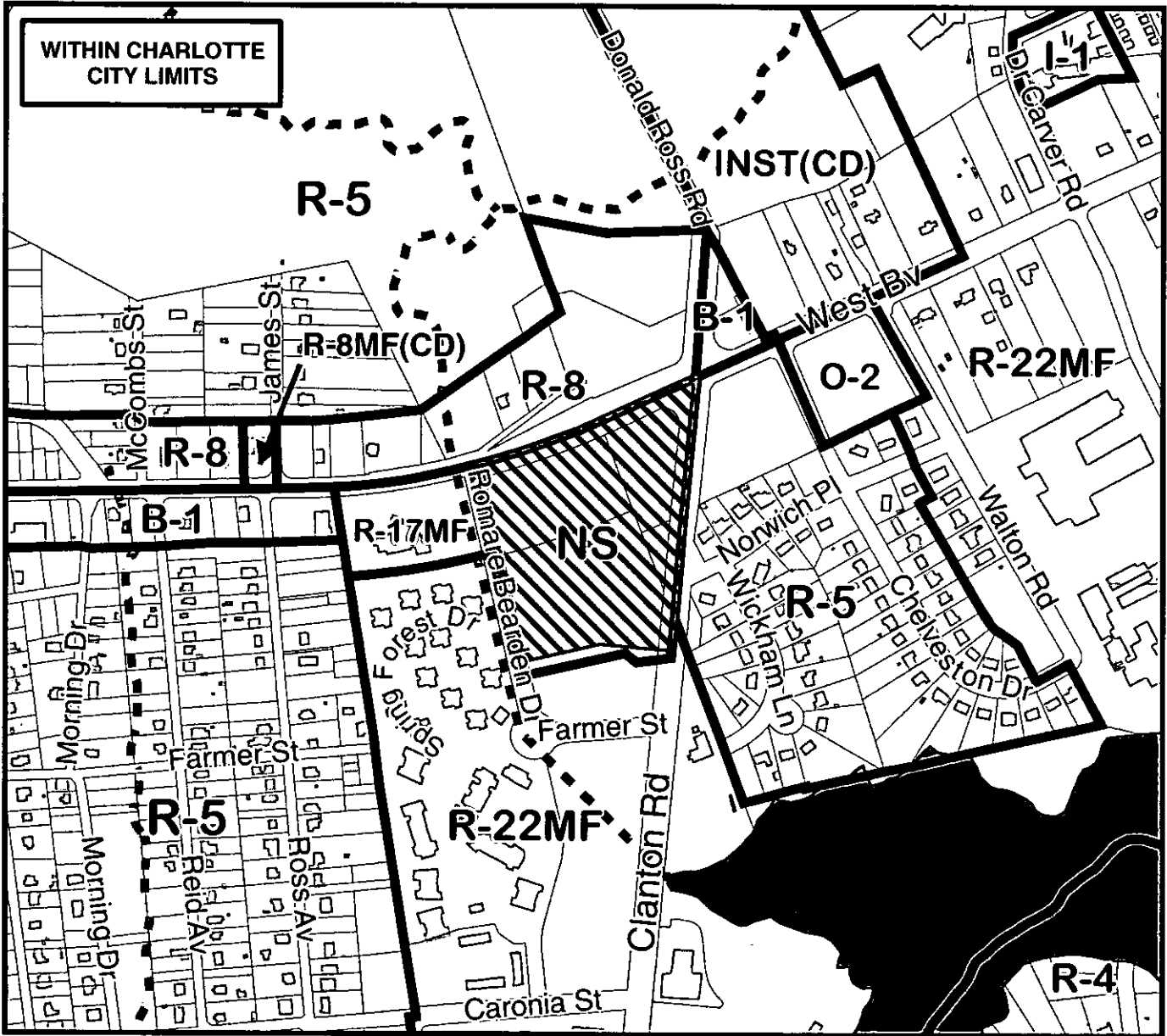
Petition #: **2007-134**

Petitioner: Charlotte Housing Authority

Zoning Classification (Existing): NS
(Neighborhood Services)

Zoning Classification (Requested): NS S.P.A.
(Neighborhood Services, Site Plan Amendment)

Acreeage & Location : Approximately 7.75 acres located on the southwest corner of West Boulevard and Clanton Road.



Zoning Map #(s) **103,110**



Map Produced by the
Charlotte-Mecklenburg Planning Department
07-23-2007

