




\* 0 0 B R E A K 0 0 \*



**ADVANCED  
IMAGING  
SYSTEMS**

www.aisimc.com

An Information  
Management Company

# City of Charlotte – Planning Dept. Scanning Rezoning Files

Petition # \_\_\_\_\_

## Document type:

- Applications
- Correspondence
- Department Comments
- Land Use Consistency
  - Mail Info
  - Mapping
  - Other
- Site Plans



\* 0 0 B R E A K 0 0 \*

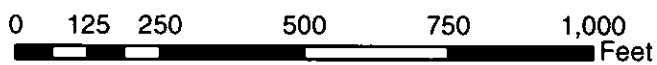
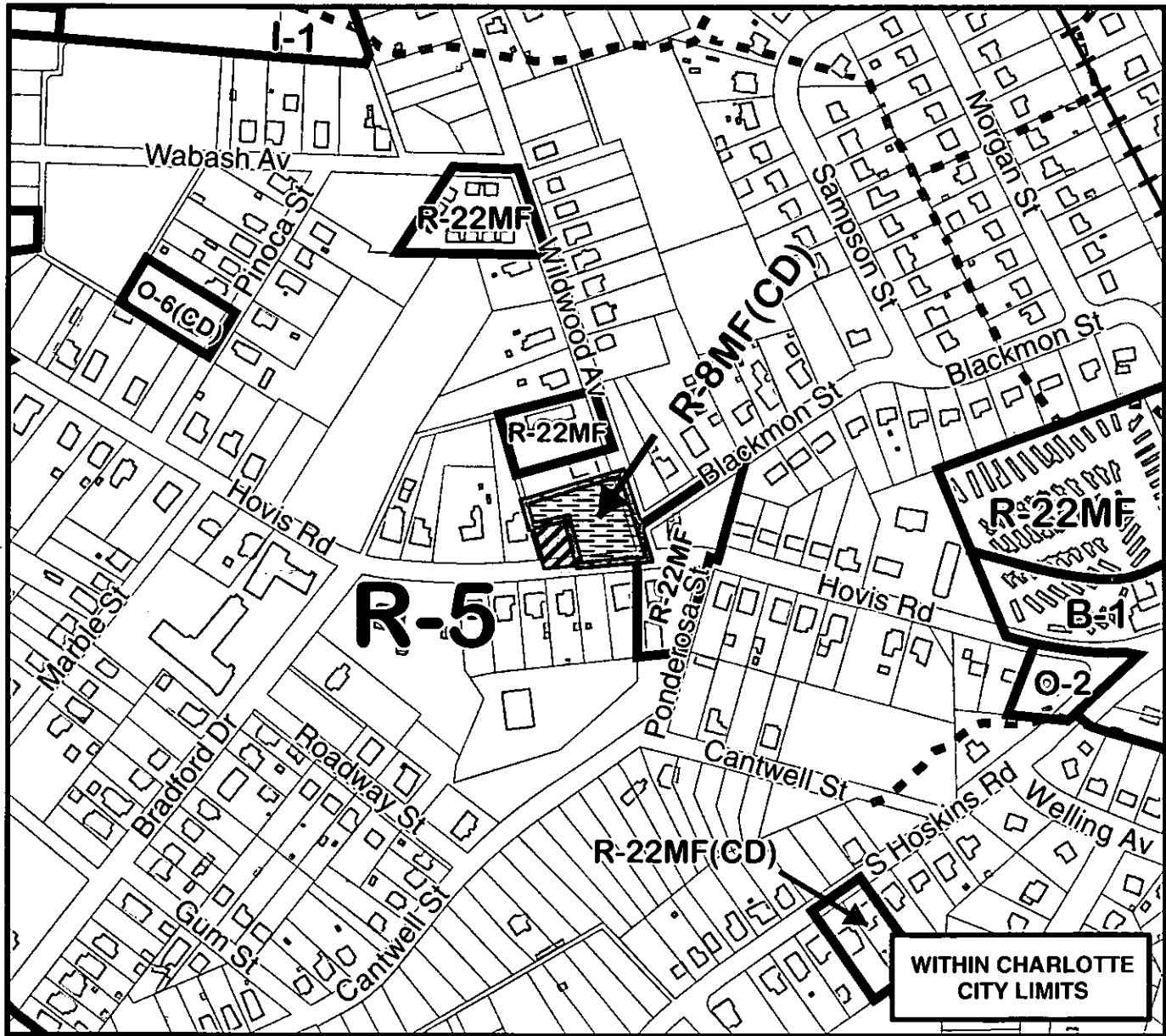
Petition #: **2007-147**

Petitioner: Tawanta Johnson

Zoning Classification (Existing): R-5 and R-8MF(CD)  
(Single-Family Residential, up to 5 dwelling units per acre and  
Multi-Family Residential, up to 8 dwelling units per acre, Conditional)

Zoning Classification (Requested): INST(CD)  
(Institutional, Conditional)

Acreeage & Location : Approximately 0.90 acres located on the northwest  
corner of Hovis Road and Wildwood Avenue.



Zoning Map #(s) **80**



Map Produced by the  
Charlotte-Mecklenburg Planning Department  
08-31-2007

