



\* 0 0 B R E A K 0 0 \*



**ADVANCED  
IMAGING  
SYSTEMS**

www.aisimc.com

An Information  
Management Company

# City of Charlotte – Planning Dept. Scanning Rezoning Files

Petition # \_\_\_\_\_

## Document type:

- Applications
- Correspondence
- Department Comments
- Land Use Consistency
  - Mail Info
  - Mapping
  - Other
- Site Plans



\* 0 0 B R E A K 0 0 \*

Petition #: **2007-152**

Petitioner: Tracy Finch

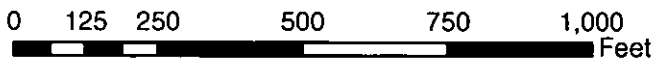
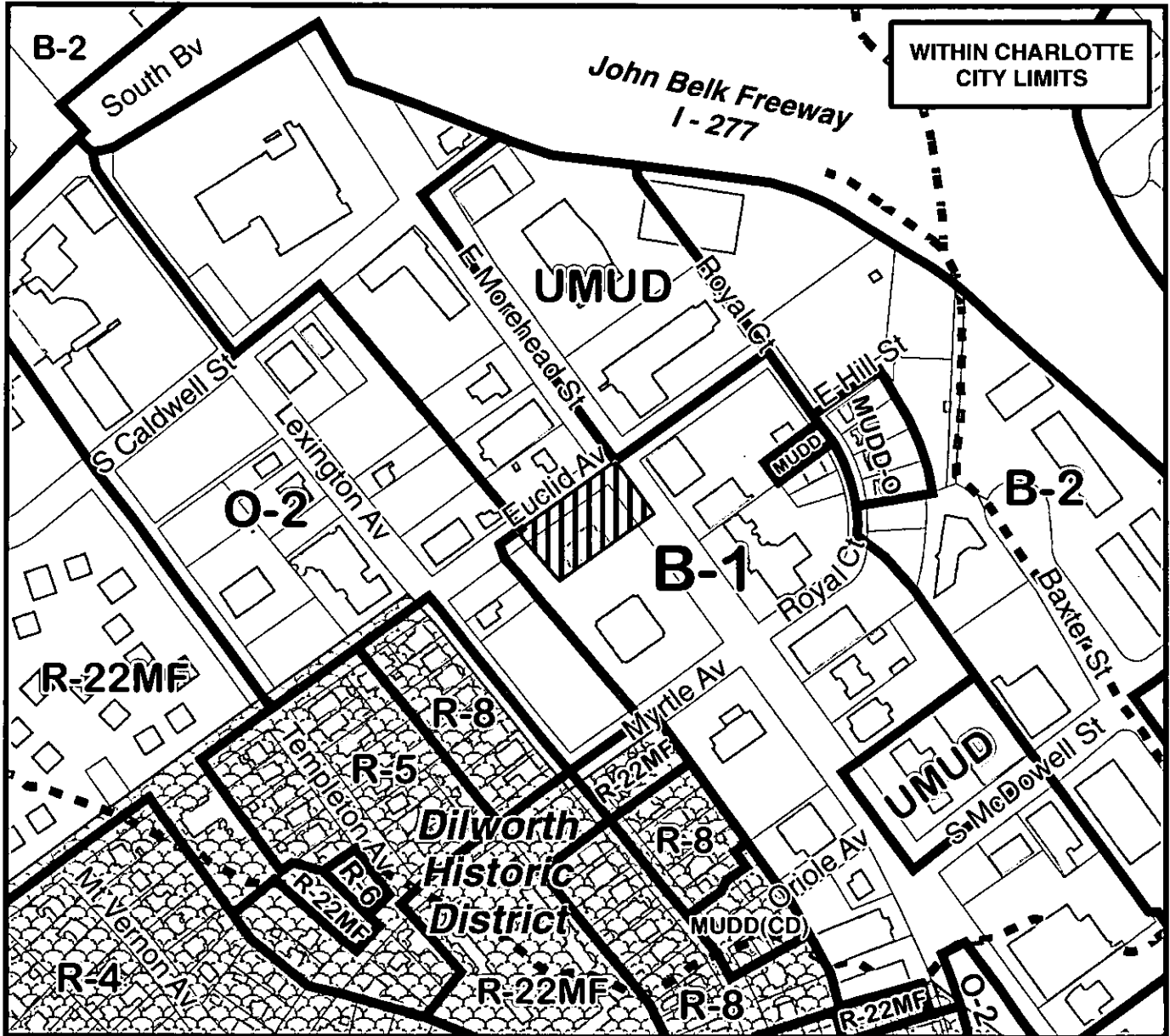
Zoning Classification (Existing):         B-1        

(Neighborhood Business)

Zoning Classification (Requested):         MUDD        

(Mixed Use Development District)

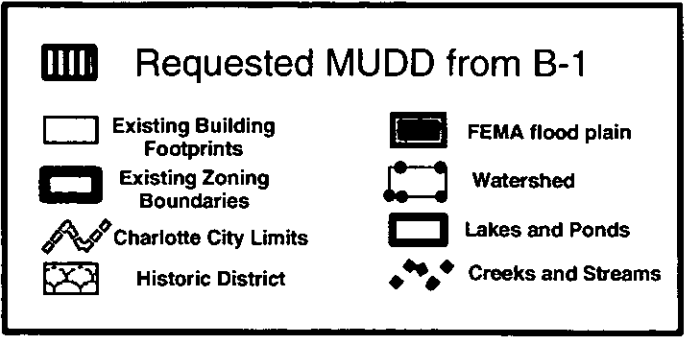
Acreage & Location : Approximately 0.45 acres located on the southeast corner of E Morehead Street and Euclid Avenue.



Zoning Map #(s) **102**



Map Produced by the  
Charlotte-Mecklenburg Planning Department  
09-07-2007



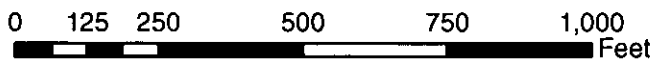
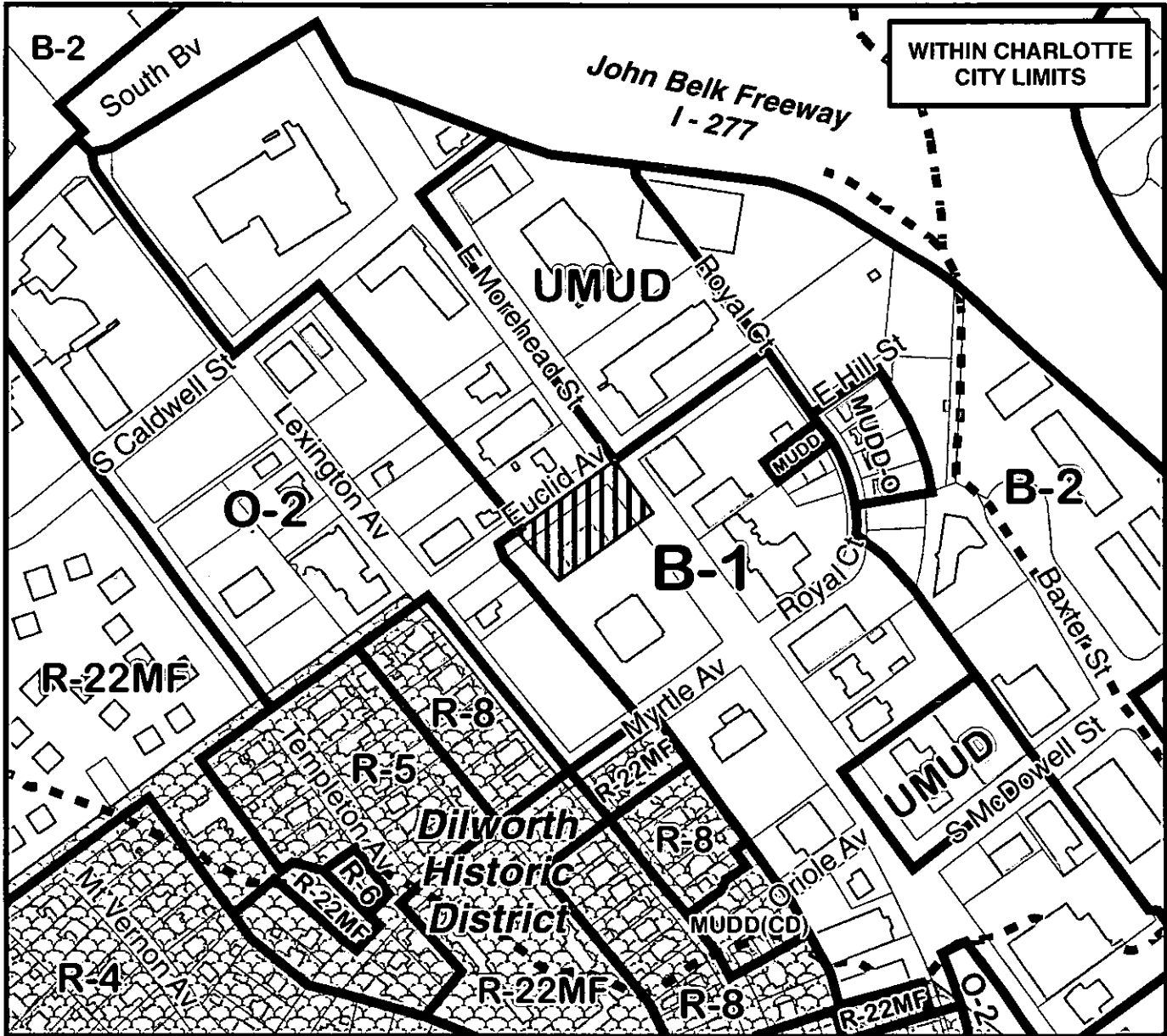
Petition #: **2007-152**

Petitioner: Tracy Finch

Zoning Classification (Existing): B-1  
(Neighborhood Business)

Zoning Classification (Requested): MUDD(CD)  
(Mixed Use Development District, Conditional)

Acreeage & Location : Approximately 0.45 acres located on the southeast corner of E Morehead Street and Euclid Avenue.



Zoning Map #(s) **102**



Map Produced by the  
Charlotte-Mecklenburg Planning Department  
10-08-2007

