




\* 0 0 B R E A K 0 0 \*



ADVANCED  
IMAGING  
SYSTEMS

www.aisinc.com

An Information  
Management Company

# City of Charlotte – Planning Dept. Scanning Rezoning Files

Petition # \_\_\_\_\_

## Document type:

- Applications
- Correspondence
- Department Comments
- Land Use Consistency
  - Mail Info
  - Mapping
  - Other
- Site Plans



\* 0 0 B R E A K 0 0 \*

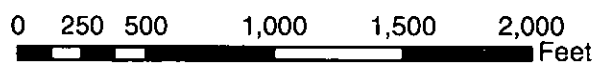
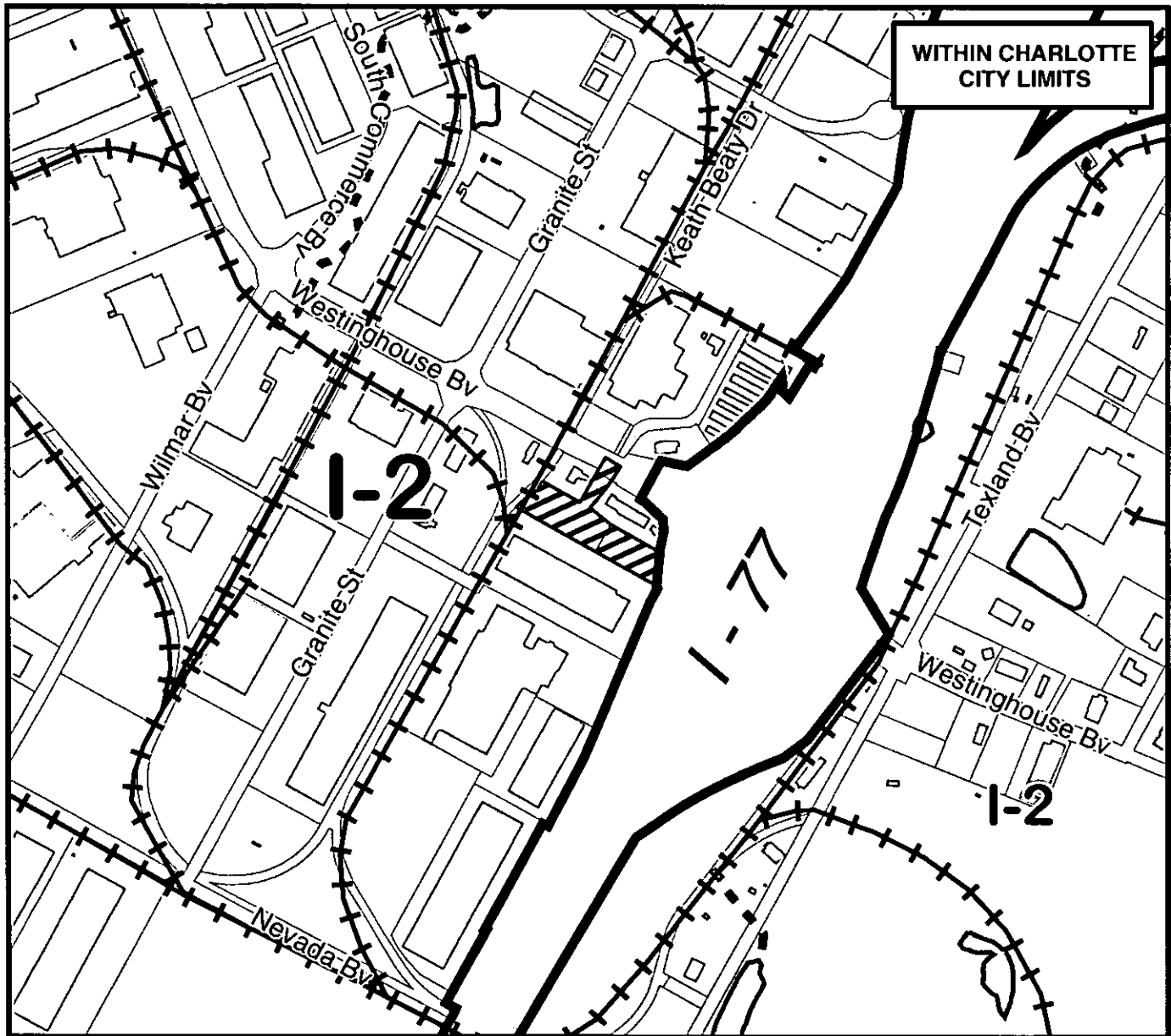
Petition #: **2008-043**

Petitioner: Mark S. Engel

Zoning Classification (Existing): I-2  
(General Industrial)

Zoning Classification (Requested): I-1  
(Light Industrial)

Acreage & Location : Approximately 2.65 acres located on the south side of Westinghouse Boulevard between I-77 and Granite Street.



Zoning Map #(s) **156**



Map Produced by the  
Charlotte-Mecklenburg Planning Department  
01-02-2008

