




\* 0 0 B R E A K 0 0 \*



**ADVANCED  
IMAGING  
SYSTEMS**

www.aisimc.com

An Information  
Management Company

# City of Charlotte – Planning Dept. Scanning Rezoning Files

Petition # \_\_\_\_\_

## Document type:

- Applications
- Correspondence
- Department Comments
- Land Use Consistency
  - Mail Info
  - Mapping
  - Other
- Site Plans



\* 0 0 B R E A K 0 0 \*

Petition #: **2008-094**

Petitioner: Charlotte Housing Authority

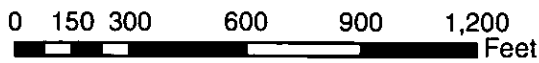
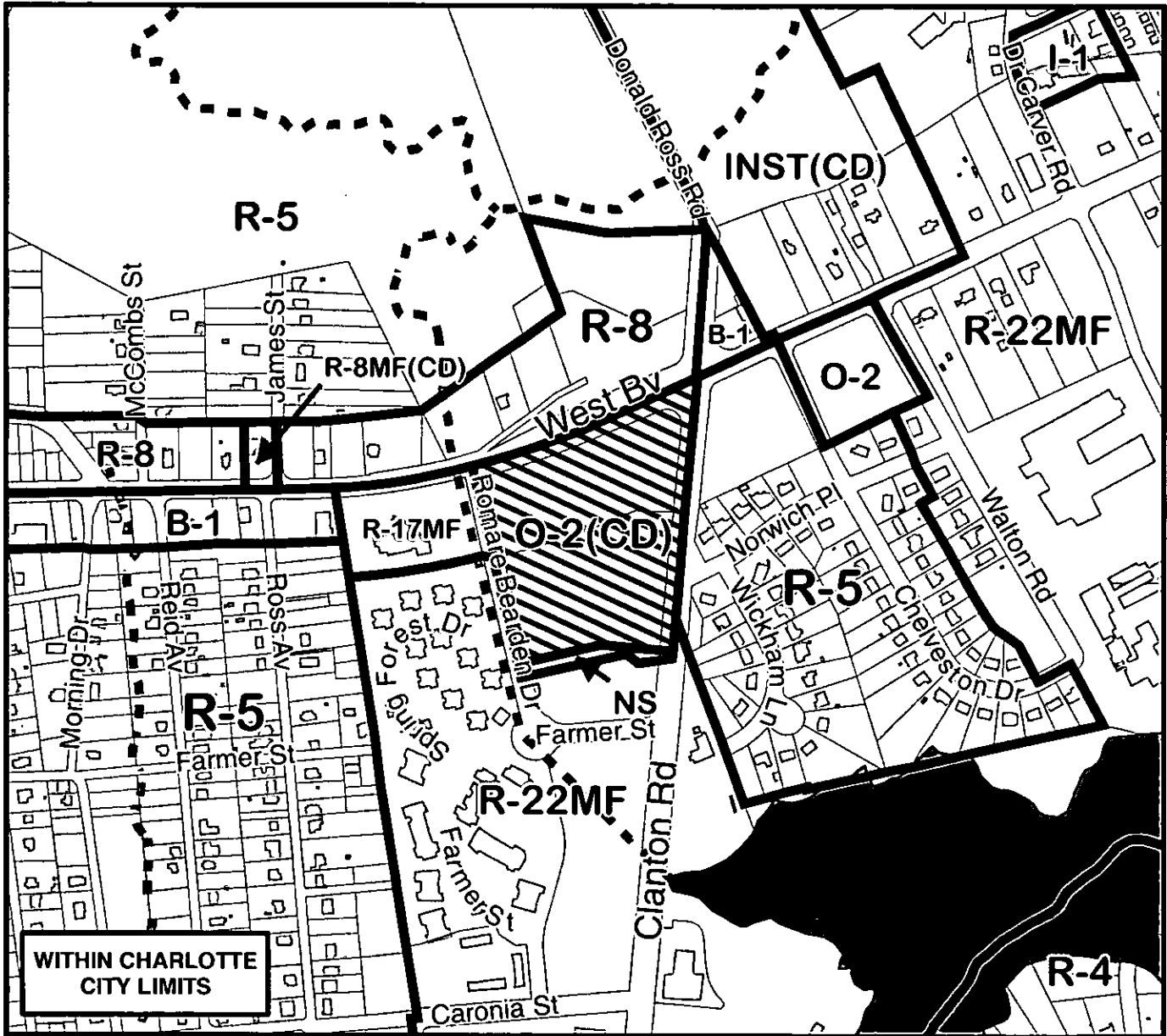
Zoning Classification (Existing): O-2(CD)

(Office, Conditional)

Zoning Classification (Requested): O-2(CD) S.P.A.

(Office, Conditional, Site Plan Amendment)

Acreeage & Location : Approximately 7.75 acres located on the southwest corner of West Boulevard and Clanton Road.



Zoning Map #(s) **103, 110**



Map Produced by the  
Charlotte-Mecklenburg Planning Department  
03-27-2008

