




\* 0 0 B R E A K 0 0 \*



**ADVANCED  
IMAGING  
SYSTEMS**

www.aisimc.com

An Information  
Management Company

# City of Charlotte – Planning Dept. Scanning Rezoning Files

Petition # \_\_\_\_\_

## Document type:

- Applications
- Correspondence
- Department Comments
- Land Use Consistency
  - Mail Info
  - Mapping
  - Other
- Site Plans



\* 0 0 B R E A K 0 0 \*

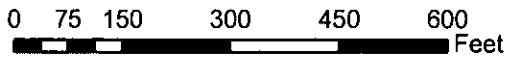
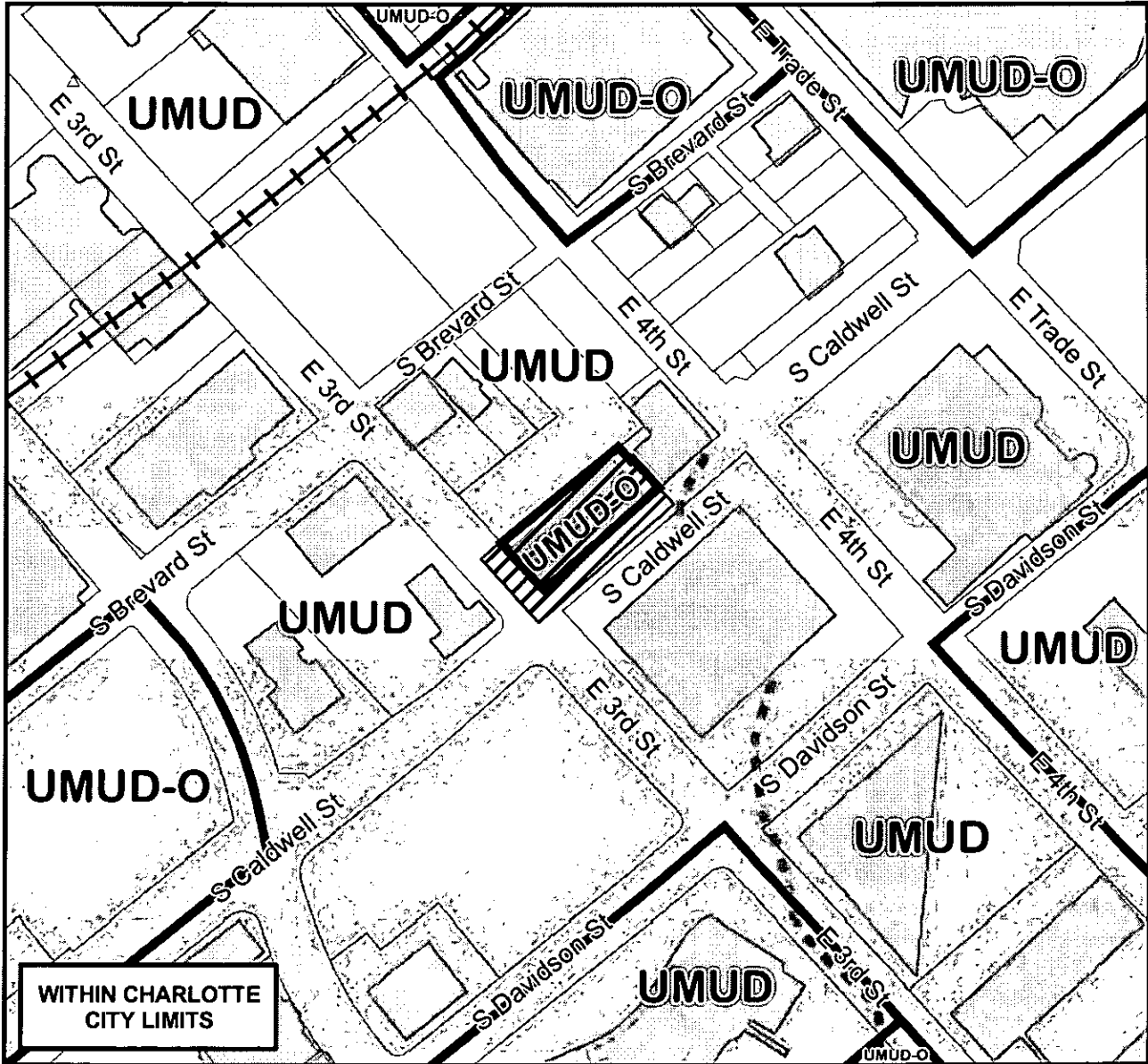
Petition #: **2010-029**

Petitioner: James Small

Zoning Classification (Existing): UMUD-O  
(Uptown Mixed Use District, Optional)

Zoning Classification (Requested): UMUD-O(SPA)  
(Uptown Mixed Use District, Optional, Site Plan Amendment)

Acreage & Location : Approximately .54 acres located on the northern corner at the intersection of South Caldwell Street and East 3rd Street.



Zoning Map #(s) **102**

Map Produced by the  
Charlotte-Mecklenburg Planning Department  
1-29-2010

	Requested UMUD-O(SPA) from UMUD-O
	Existing Building Footprints
	Existing Zoning Boundaries
	Charlotte City Limits
	FEMA flood plain
	Watershed
	Lakes and Ponds
	Creeks and Streams