

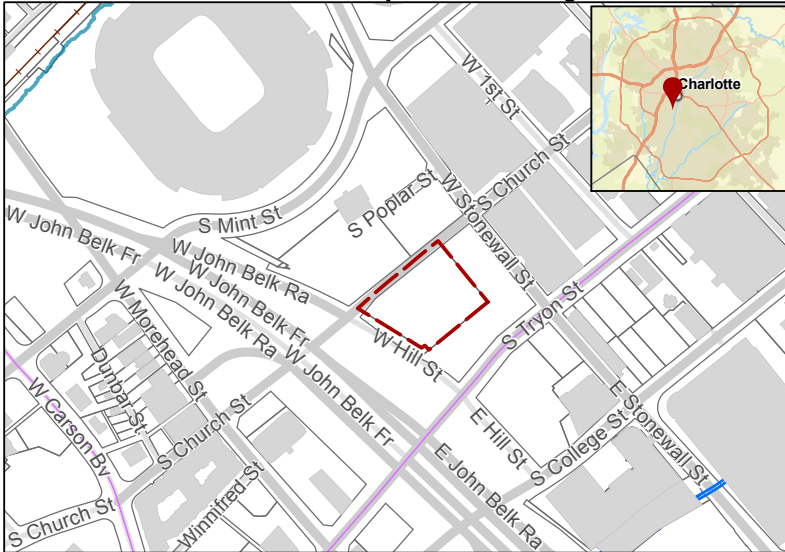
# Rezoning Map










## 2017-111 : Lincoln Harris, LLC

**Current Zoning** UMUD (Uptown Mixed Use)  
**Requested Zoning** UMUD-O  
(Uptown Mixed Use, Optional, 5 Year Vested Rights)  
Approximately 2.13 acres

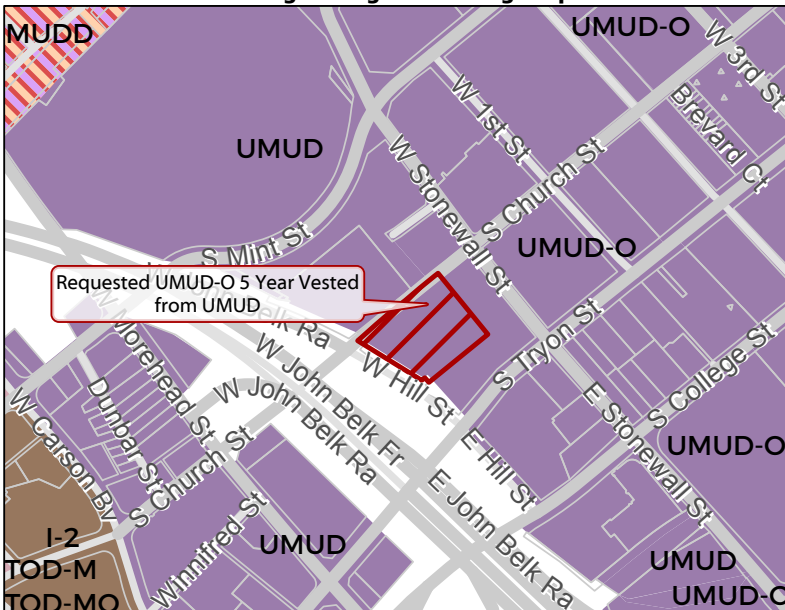








### Location of Requested Rezoning



-  2017-111
-  Inside City Limits
-  Parcel
-  Buildings
-  Railway
-  Streams
-  LYNX Blue Line
-  LYNX Blue Line Station
- City Council District**
-  2-Carlena Ivory

### Existing Zoning & Rezoning Request



-  Requested UMUD-O 5 Year Vested from UMUD
-  Parcel
- Zoning Classification**
-  Uptown Mixed Use
-  Heavy Industrial
-  Mixed Use
-  Transit-Oriented



0 250 500 1,000 Feet

Map Created 8/2/2017