

Rezoning Map

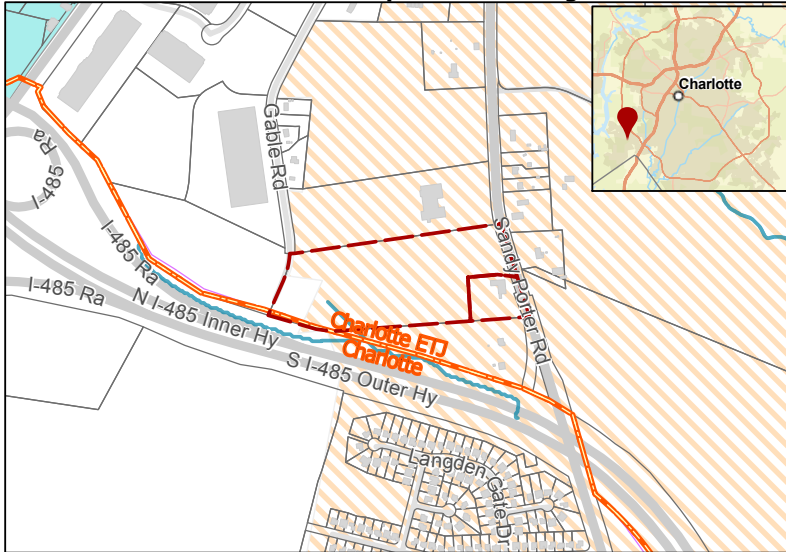
2017-125 : Eastgroup Properties, L.P.








Current Zoning R-3 AIR (Single Family Residential, Airport Noise Overlay)
& I-1(CD) AIR (Light Industrial, Conditional, Airport Noise Overlay)

Requested Zoning I-1(CD) AIR (Light Industrial, Conditional, Airport Noise Overlay)

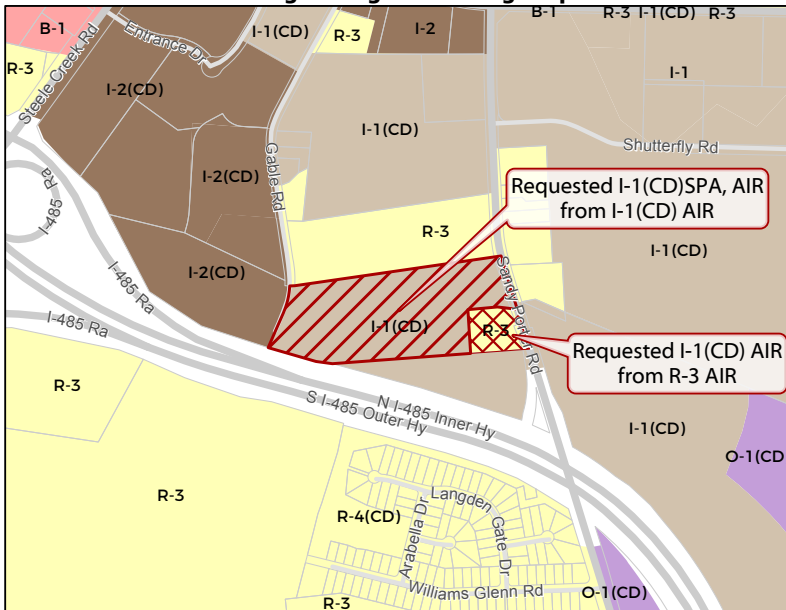
& I-1(CD) SPA, AIR (Light Industrial, Conditional, Site Plan Amendment, Airport Noise Overlay)









Location of Requested Rezoning Approximately 24.23 acres



-  2017-125
-  Outside City Limits
-  Parcel
-  Buildings
-  Streams
-  Airport Noise Overlay
- Watershed Overlay**
-  Lower Lake Wylie - Protected Area

Existing Zoning & Rezoning Request



-  Requested I-1(CD)SPA, AIR from I-1(CD) AIR
-  Requested I-1(CD) AIR from R-3 AIR
-  Parcel
- Zoning Classification**
-  Single Family
-  Office
-  Business
-  Light Industrial
-  Heavy Industrial



N

Map Created 8/2/2017

