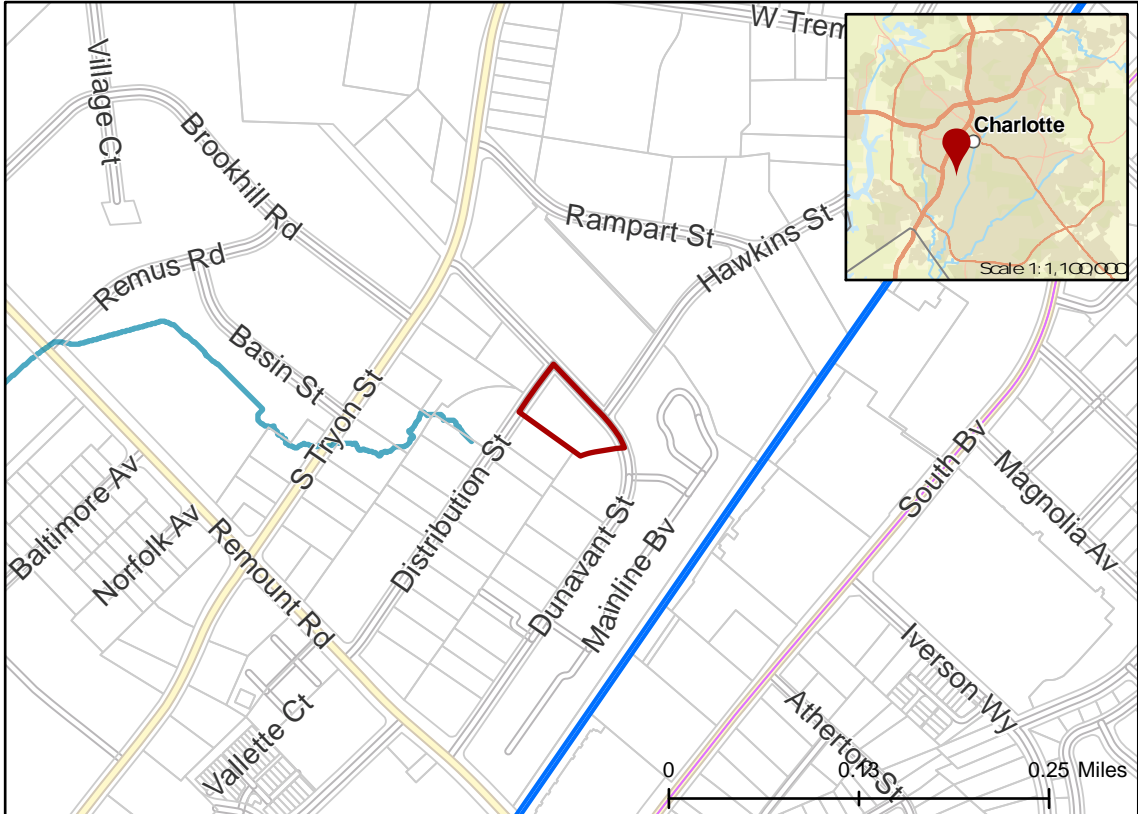


2018-006 Rob Fessler
 Current Zoning I-2 (General Industrial)
 Requested Zoning TOD-M (Transit Oriented- Mixed Use)
 Approximately .89 acres
 Location of Requested Rezoning

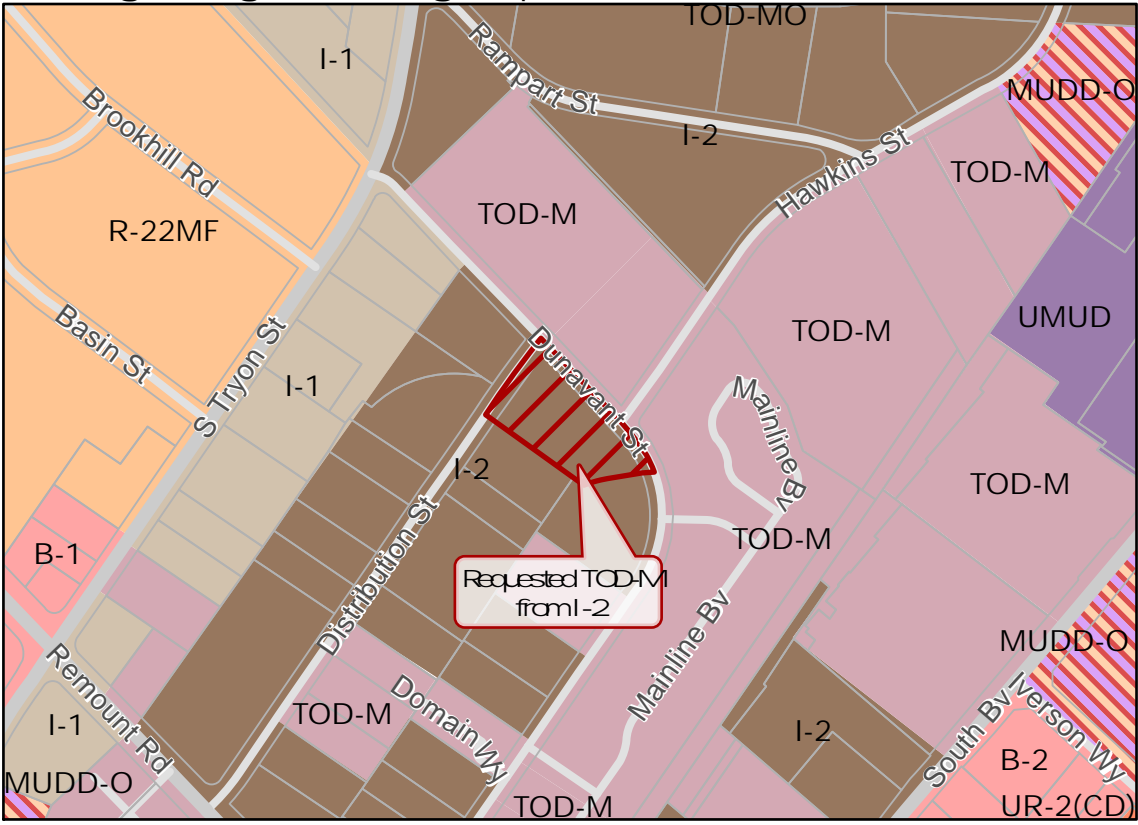
Rezoning Map




- 2018-006
- Inside City Limits
- Parcel
- LYNX Blue Line
- Streams
- City Council District
- 3LaVina Mayfield



Existing Zoning & Rezoning Request



- Requested TOD-M from I-2
- Zoning Classification
- Multi-Family
- Urban Residential
- Business
- Uptown Mixed Use
- Light Industrial
- General Industrial
- Mixed Use
- Transit-Oriented



Map Created 1/29/2018