

**2018-074: Elissa Mullis**

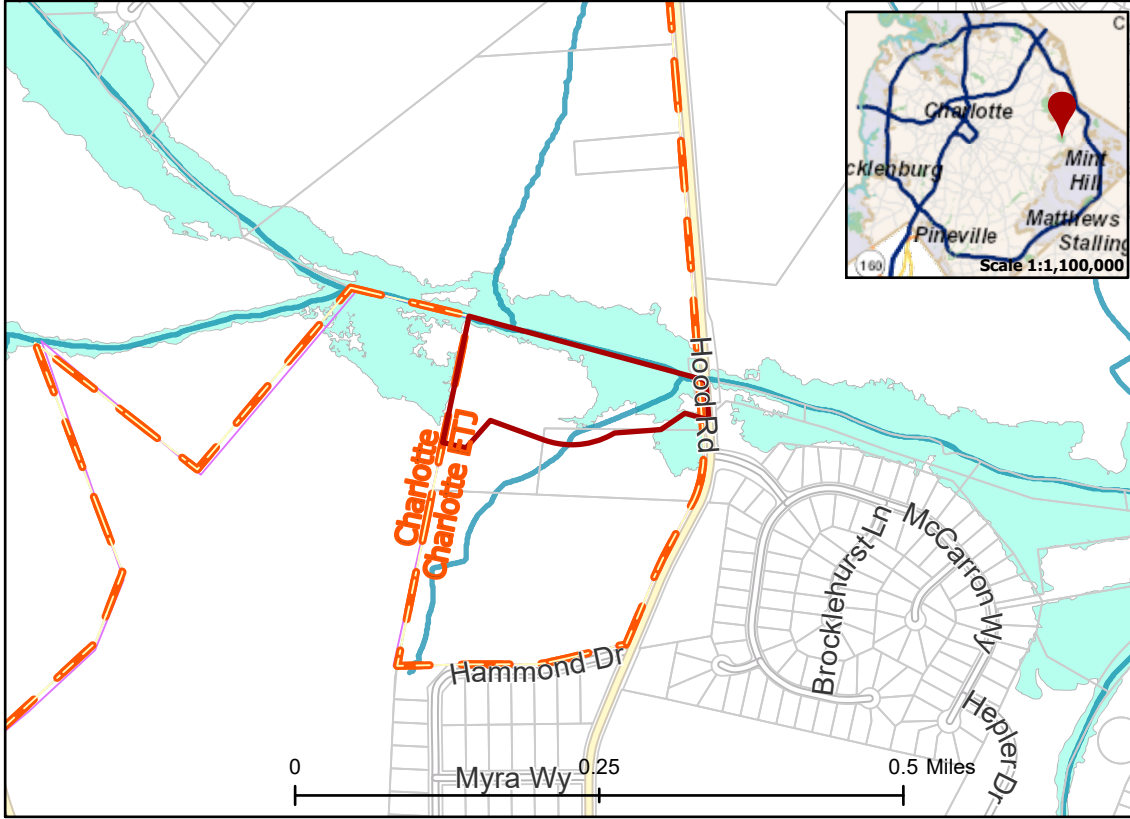
**Current Zoning** R-3 (Single Family Residential)

**Requested Zoning** INST(CD) (Institutional, Conditional)

Approximately 9.25 acres

**Location of Requested Rezoning**

**Rezoning Map**



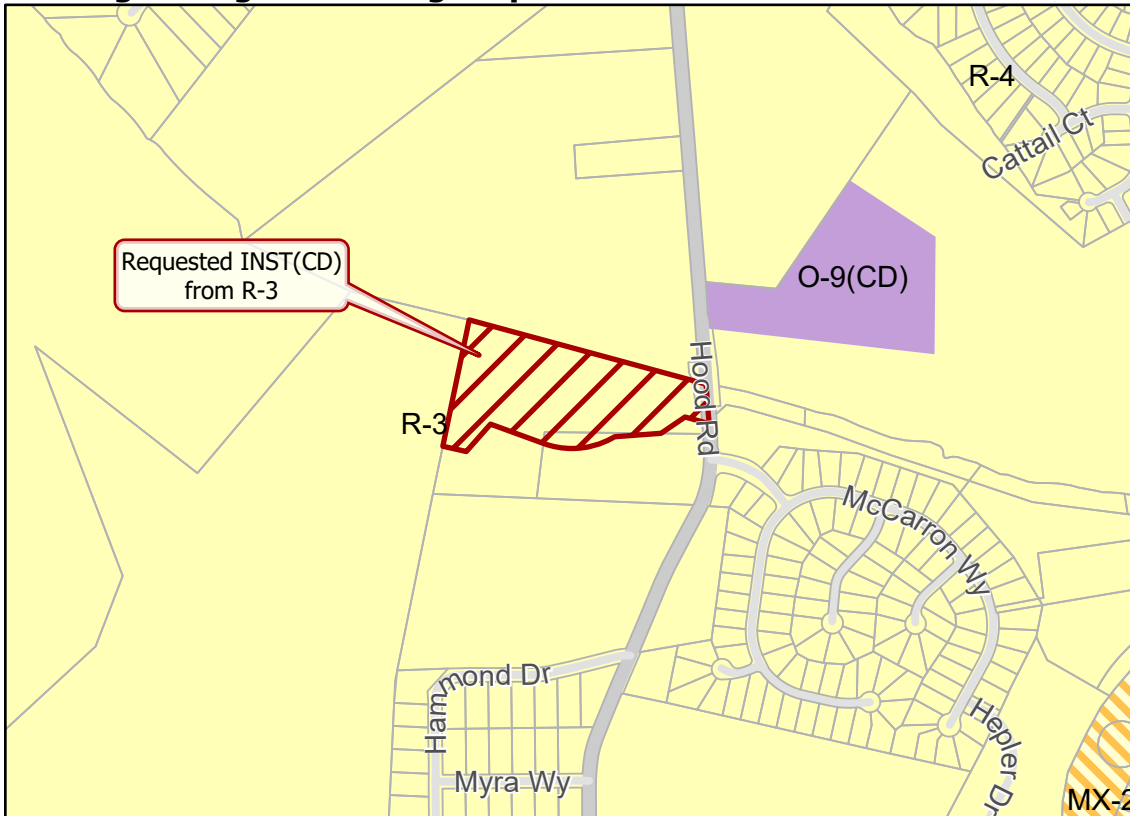
- 2018-074
- Outside City Limits
- Parcel
- Streams
- FEMA Flood Plain

**City Council District**

- 5-Matt Newton




**Existing Zoning & Rezoning Request**



- Requested INST(CD) from R-3

**Zoning Classification**

- Single Family
- Mixed Residential
- Office



Map Created 8/6/2018