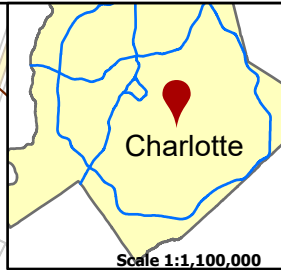
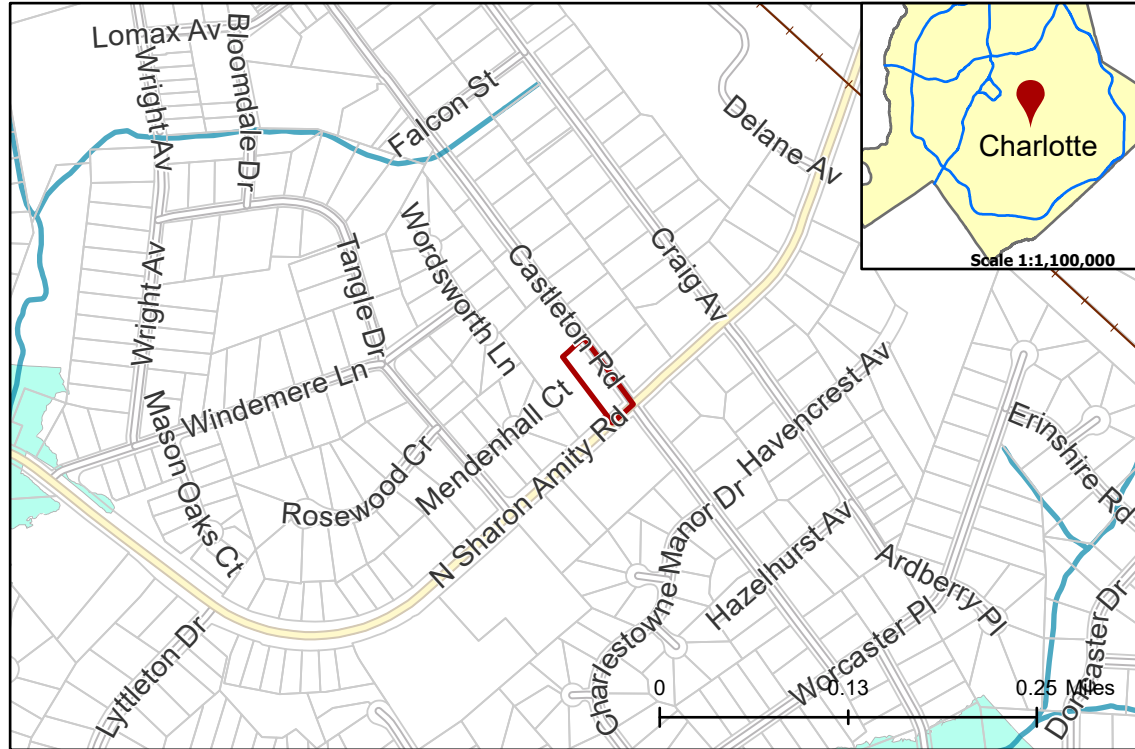


**2019-141: Mark Bolous**

**Current Zoning** R-3 (Single Family Residential)  
**Requested Zoning** UR-2(CD) (Urban Residential, Conditional)

Approximately 0.437 acres  
**Location of Requested Rezoning**

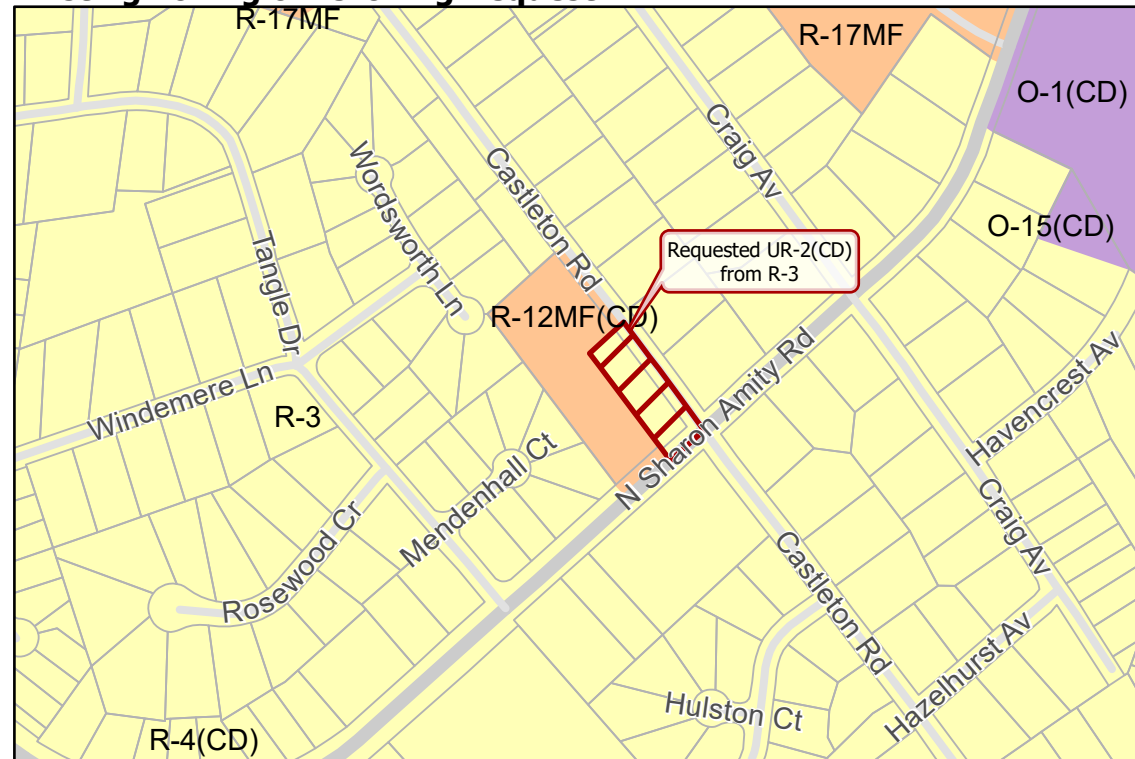
**Rezoning Map**




- 2019-141
- Inside City Limits
- Parcel
- Railway
- Streams
- FEMA Flood Plain
- City Council District
- 5-Matt Newton



**Existing Zoning & Rezoning Request**



- Requested UR-2(CD) from R-3
- Zoning Classification
- Single Family
- Multi-Family
- Office



Map Created 1/31/2020