


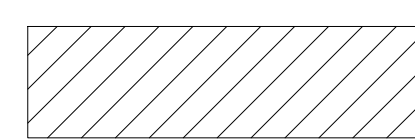

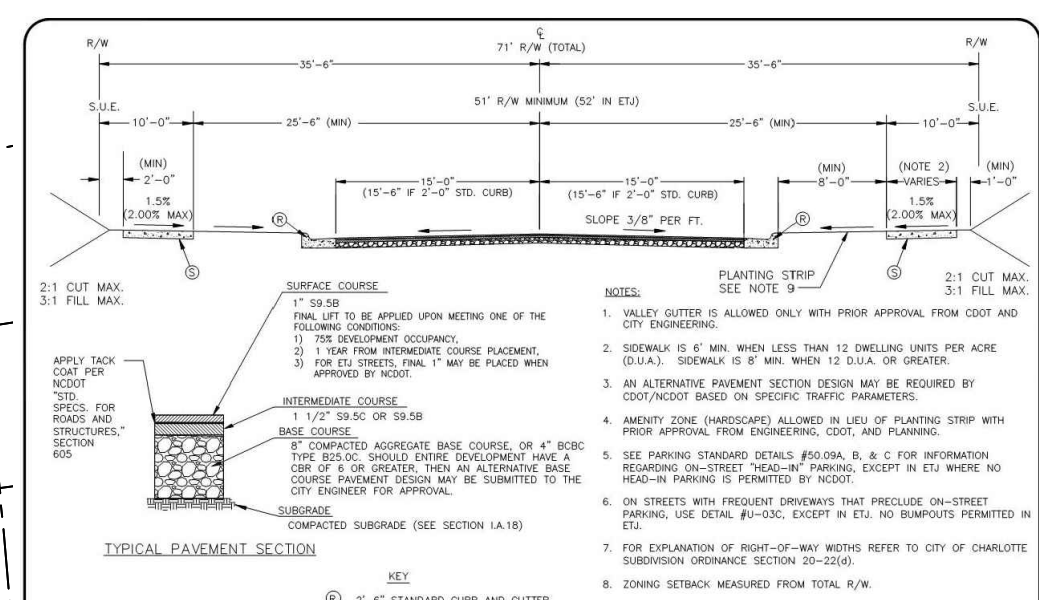
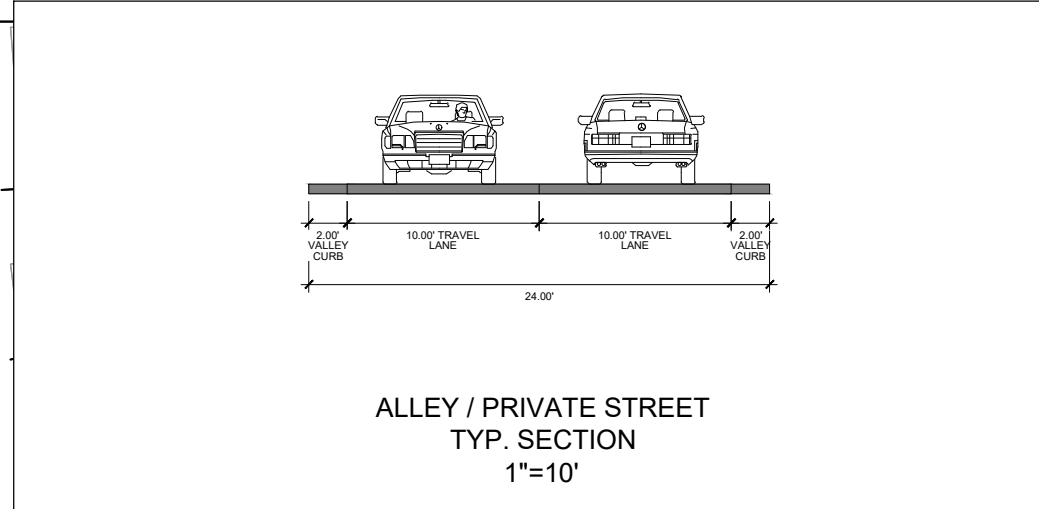
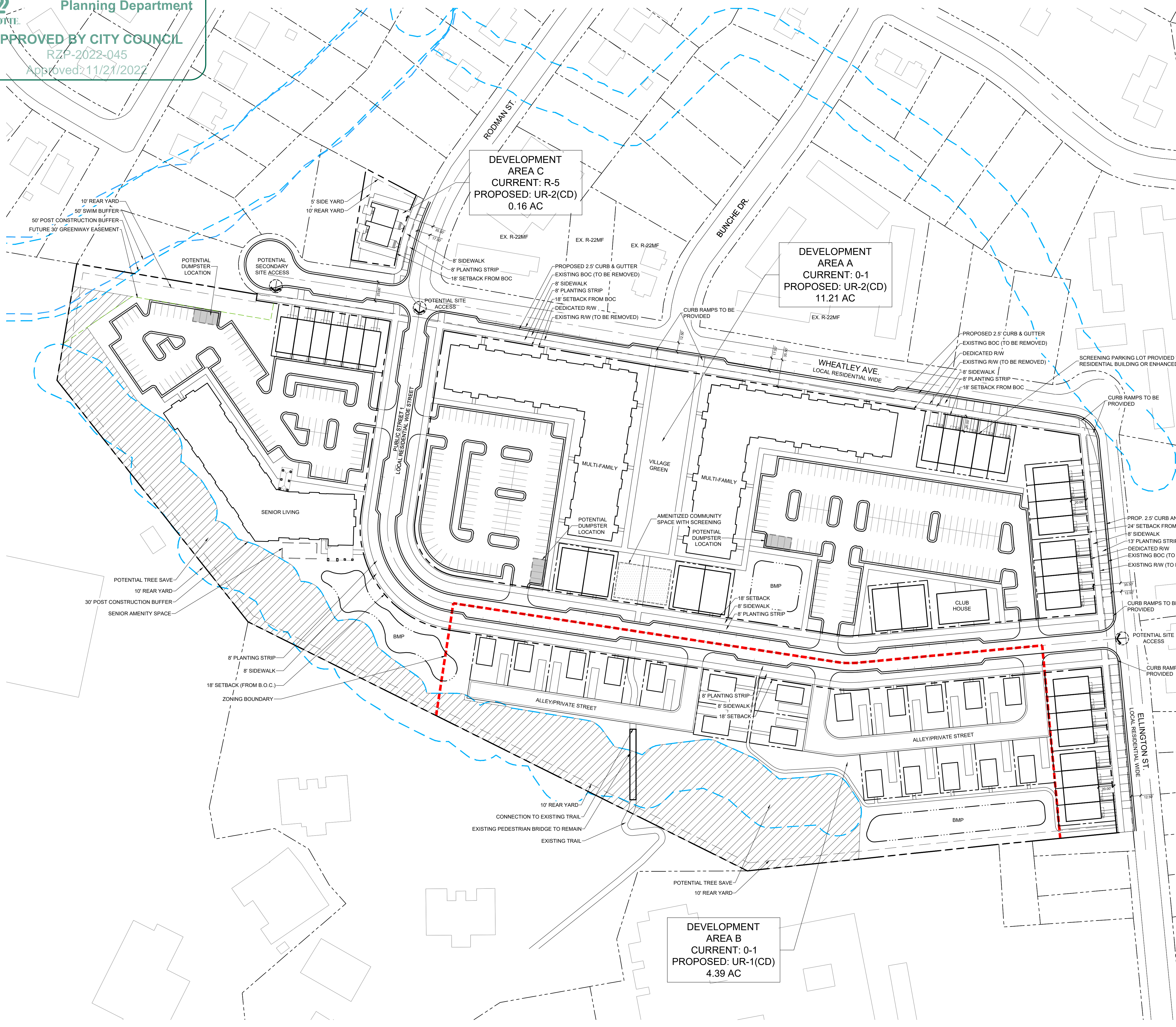


LEGEND

- REZONING AREA BOUNDARY 
- ZONING BOUNDARY 
- PROPOSED LANDSCAPE AREA 
- POTENTIAL TREE SAVE (TO BE DETERMINED DURING FINAL DESIGN) 
- POTENTIAL ACCESS/ POTENTIAL SECONDARY ACCESS 



KEY MAP

SEAL

PROJECT

BILLINGSLEY AFFORDABLE


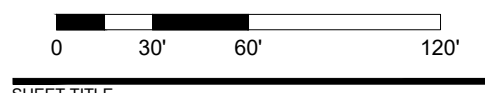
CHARLOTTE, NC
 REZONING
 #2022-045

LANDDESIGN PROJ# 1019255

REVISION / ISSUANCE

NO.	DESCRIPTION	DATE
0	INITIAL SUBMITTAL	03.04.22
1	PER STAFF COMMENTS	09.12.22
2	PER STAFF COMMENTS	10.20.22
3	PER STAFF COMMENTS	11.01.22

DESIGNED BY: JYK
 DRAWN BY: CKS
 CHECKED BY: FJM

SCALE: NORTH
 VERT: N/A
 HORZ: 1"=60'



SCHEMATIC SITE PLAN

SHEET NUMBER

RZ-2

